

CONTOUR INTERVAL 20 FEET
NORTH AMERICAN VERTICAL DATUM OF 1988

This map was produced to conform with the
National Geospatial Program US Topo Product Standard, 2011.
A metadata file associated with this product is draft version 0.6.16








1	2	3	1 Chambers
4		5	2 Sanders
6	7	8	3 Tolapai Spring

ADJOINING QUADRANGLES

- 4 Navajo Springs
- 5 Deep Lake
- 6 Hogan Well
- 7 Fairchild Well
- 8 Wild Cow Lake

ROAD CLASSIFICATION

Expressway		Local Connector	
Secondary Hwy		Local Road	
Ramp		4WD	

 Interstate Route  US Route  State Route

BEACON WELL, AZ
2014

