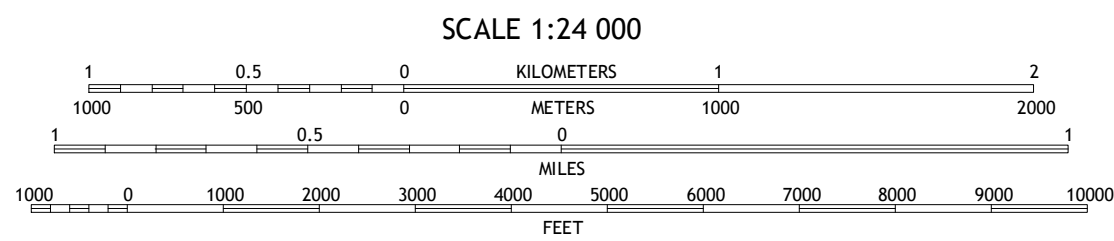

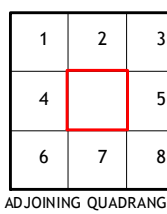


Imagery.....	NALIP, June 2000
Roads.....	HERE, ©2000
Names.....	GNIS, 2000
Hydrography.....	National Hydrography Dataset, 2000
Contours.....	National Elevation Dataset, 2000
Boundaries.....	Multiple sources; see metadata file 1972 - 2000
Public Land Survey System.....	BLM, 2000






CONTOUR INTERVAL 40 FEET
NORTH AMERICAN VERTICAL DATUM OF 1988

This map was produced to conform with the
National Geospatial Program US Topo Product Standard, 2011.
A metadata file associated with this product is draft version 0.6.16



ROAD CLASSIFICATION

Expressway		Local Connector	
Secondary Hwy		Local Road	
Ramp		4WD	

	Interstate Route		US Route		State Route
---	------------------	---	----------	---	-------------

1	2	3
4		5
6	7	8

ADJOINING QUADRANGLES

- 1 Bosque
- 2 Estrella
- 3 Conley Well
- 4 Blue Plateau
- 5 Lost Horse Peak
- 6 Platt Well
- 7 Kaka NW
- 8 Johnson Well

BIG HORN, AZ
2014

