








CONTOUR INTERVAL 40 FEET  
NORTH AMERICAN VERTICAL DATUM OF 1988

This map was produced to conform with the  
National Geospatial Program US Topo Product Standard, 2011.  
A metadata file associated with this product is draft version 0.6.16



**ROAD CLASSIFICATION**

Expressway		Local Connector	
Secondary Hwy		Local Road	
Ramp		4WD	

 Interstate Route     US Route     State Route

1	2	3	1 Cathedral Canyon
4		5	2 Rainbow Bridge
6	7	8	3 Navajo Begay
			4 West Canyon Creek
			5 Chaiyahi Rim NE
			6 Tse Esgizili
			7 Chaiyahi Rim SW
			8 Chaiyahi Rim SE

ADJOINING QUADRANGLES

CHAIYAH FLAT, AZ  
2014

