

CONTOUR INTERVAL 40 FEET
NORTH AMERICAN VERTICAL DATUM OF 1988

This map was produced to conform with the
National Geospatial Program US Topo Product Standard, 2011.
A metadata file associated with this product is draft version 0.6.16






1	2	3
4		5
6	7	8

ADJOINING QUADRANGLES

- 1 Kaibab
- 2 Fredonia
- 3 Shinarump Point
- 4 Pipe Spring
- 5 White Sage Flat
- 6 Findlay Tank
- 7 Gunsight Point
- 8 Toothpick Ridge

ROAD CLASSIFICATION

Expressway		Local Connector	
Secondary Hwy		Local Road	
Ramp		4WD	
 Interstate Route	 US Route	 State Route	

CLEAR WATER SPRING, AZ
2014

