

CONTOUR INTERVAL 20 FEET
NORTH AMERICAN VERTICAL DATUM OF 1988

This map was produced to conform with the
National Geospatial Program US Topo Product Standard, 2011.
A metadata file associated with this product is draft version 0.6.16












1	2	3
4		5
6	7	8

ADJOINING QUADRANGLES

- 1 Hope SE
- 2 Lone Mountain
- 3 Courthouse Well
- 4 Little Horn Mountains NE
- 5 Eagletail Mountains East
- 6 Little Horn Mountains SE
- 7 Nottbusch Butte
- 8 Columbus Peak

ROAD CLASSIFICATION

Expressway		Local Connector	
Secondary Hwy		Local Road	
Ramp		4WD	

 Interstate Route	 US Route	 State Route
--	--	---

EAGLETAIL MOUNTAINS WEST, AZ
2014

