

CONTOUR INTERVAL 20 FEET  
NORTH AMERICAN VERTICAL DATUM OF 1988

This map was produced to conform with the  
National Geospatial Program US Topo Product Standard, 2011.  
A metadata file associated with this product is draft version 0.6.16








1	2	3	1 Pisnimo
4		5	2 Ben Nevis Mountain
6	7	8	3 Vainom Kug

ADJOINING QUADRANGLES

4 Kom Vo  
5 Gu Oldak  
6 Papago Farms  
7 Kots Kug Ranch  
8 Chukut Kuk

### ROAD CLASSIFICATION

Expressway		Local Connector	
Secondary Hwy		Local Road	
Ramp		4WD	

 Interstate Route       US Route       State Route

KUPK, AZ  
2014

