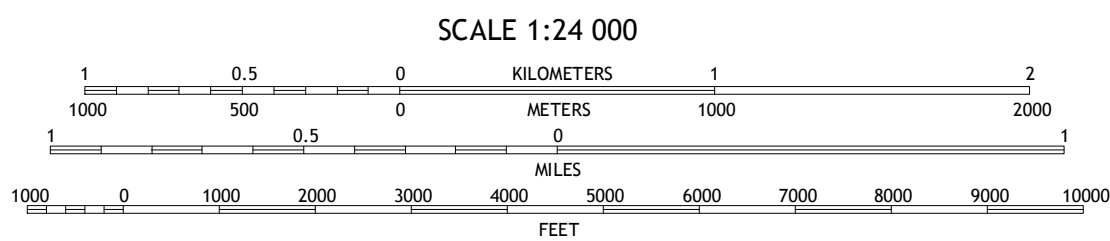
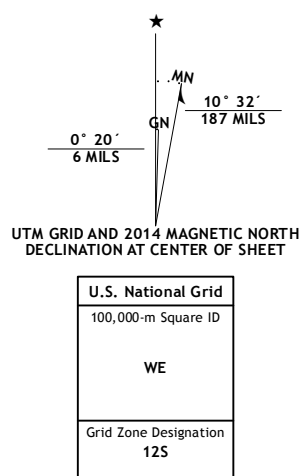


Produced by the United States Geological Survey
 North American Datum of 1983 (NAD83)
 World Geodetic System of 1984 (WGS84). Projection and
 1 000-meter grid: Universal Transverse Mercator, Zone 125
 10 000-foot ticks: Arizona Coordinate System of 1983 (east zone)

This map is not a legal document. Boundaries may be
 given in error. The U.S. Government and its employees
 make no warranty, expressed or implied, and the government
 reservations may not be shown. Obtain permission before
 entering private lands.

Imagery: [USGS](#), [NAIP](#), June 2013
 Roads: [OpenStreetMap](#), [HERE](#), ©2013
 Names: [USGS](#), [GNIS](#), ©2013
 Hydrography: [National Hydrography Dataset](#), 2013
 Contours: [National Elevation Dataset](#), 1999
 Metadata sources: [USGS](#), [FWS](#), [BLM](#), 2014
 Public Land Survey System. [BLM](#), 2011



CONTOUR INTERVAL 20 FEET
NORTH AMERICAN VERTICAL DATUM OF 1988

This map was produced to conform with the
National Geospatial Program US Topo Product Standard, 2011.
A metadata file associated with this product is draft version 0.6.16










1	2	3	1 Rocky Ridge SE
4		5	2 Hard Rocks
6	7	8	3 Little Black Spot Mountain

ADJOINING QUADRANGLES

- 4 Kykotsmvi
- 5 Wepo Village
- 6 Shungopavi
- 7 Polacca
- 8 Sun Altar

ROAD CLASSIFICATION

Expressway		Local Connector	
Secondary Hwy		Local Road	
Ramp		4WD	

 Interstate Route	 US Route	 State Route
--	--	---

ONION SPRING, AZ
2014

