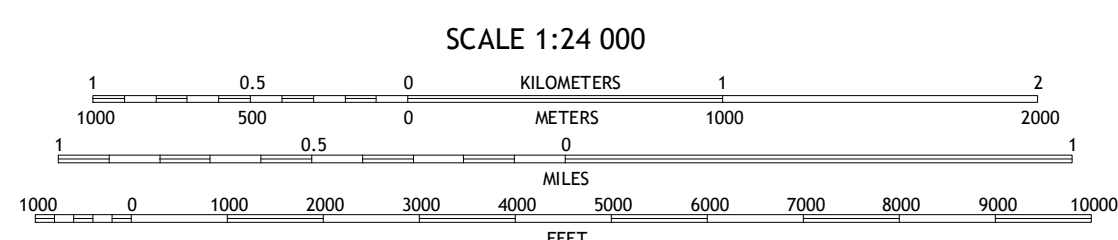
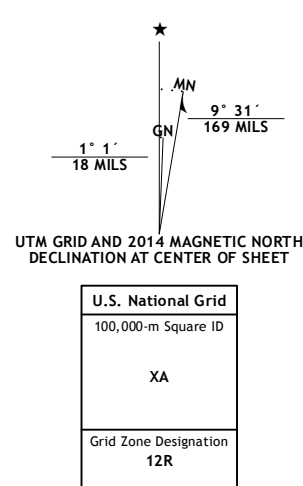
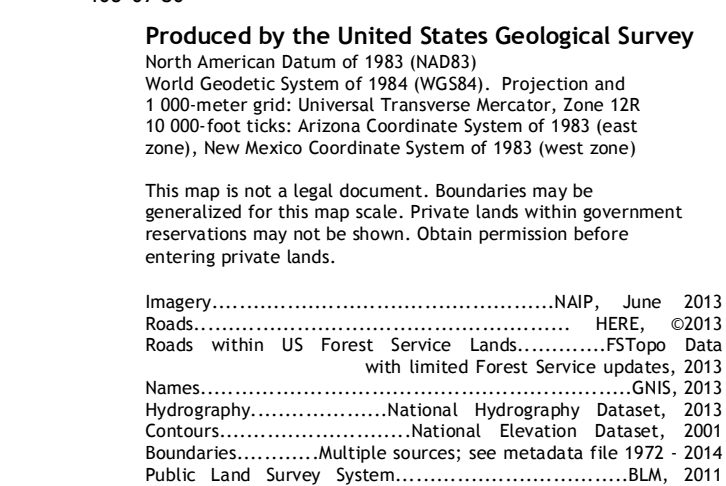


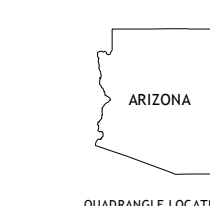


PORTAL NE QUADRANGLE
ARIZONA-NEW MEXICO
7.5-MINUTE SERIES



CONTOUR INTERVAL 20 FEET
NORTH AMERICAN VERTICAL DATUM OF 1988

This map was produced to conform with the
National Geospatial Program US Topo Product Standard, 2011.
A metadata file associated with this product is draft version 0.6.16



1	2	3
4		5
6	7	8

ADJOINING QUADRANGLES

- 1 Blue Mountain
- 2 San Simon Cienega
- 3 Cotton City
- 4 Portal
- 5 Antelope Pass
- 6 Portal Peak
- 7 Rodeo
- 8 Indian Peak

ROAD CLASSIFICATION

Expressway		Local Connector	
Secondary Hwy		Local Road	
Ramp		4WD	
Interstate Route	US Route	State Route	
FS Primary Route	FS Passenger Route	FS High Clearance Route	

PORTAL NE, AZ-NM
2014

