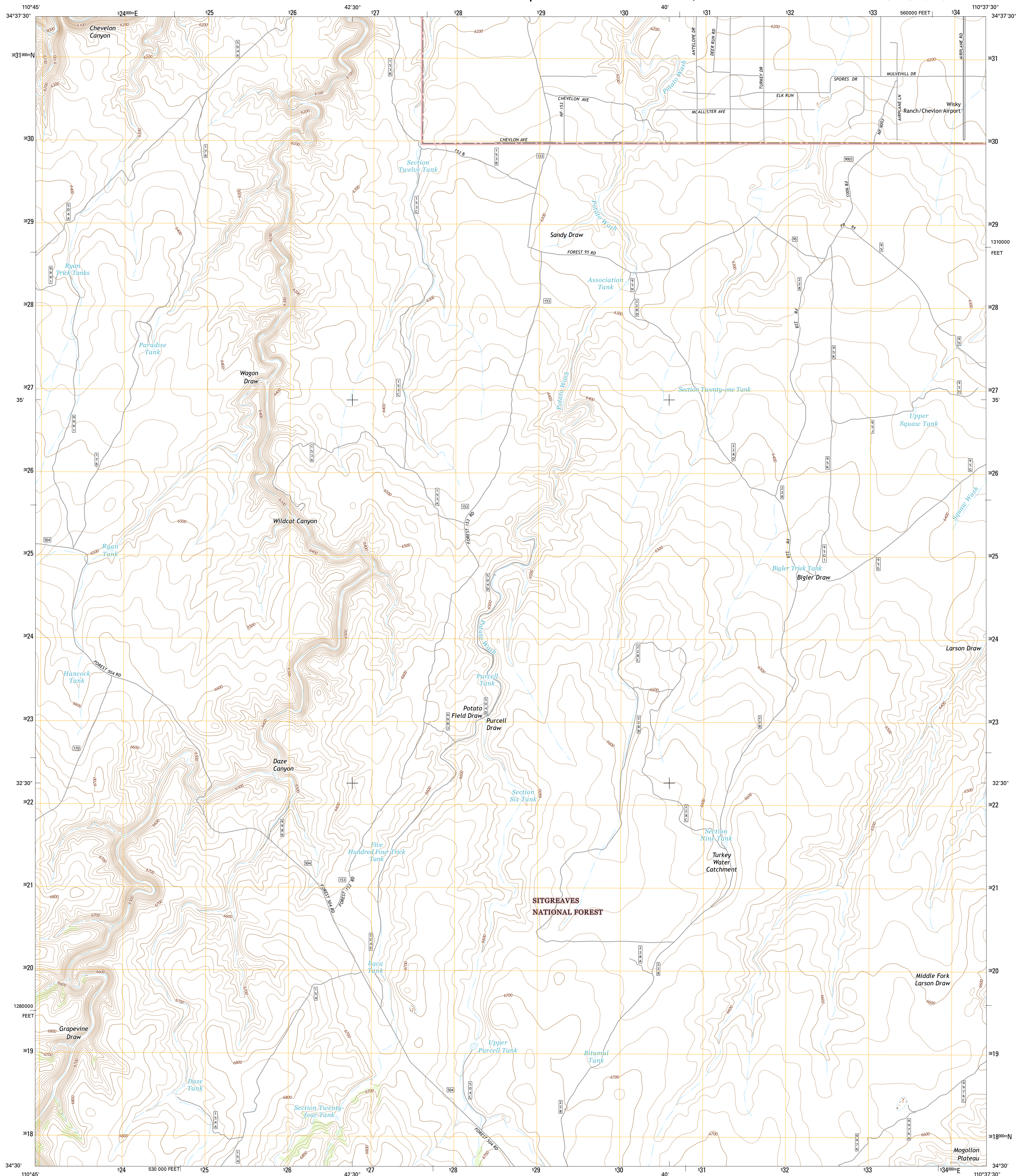
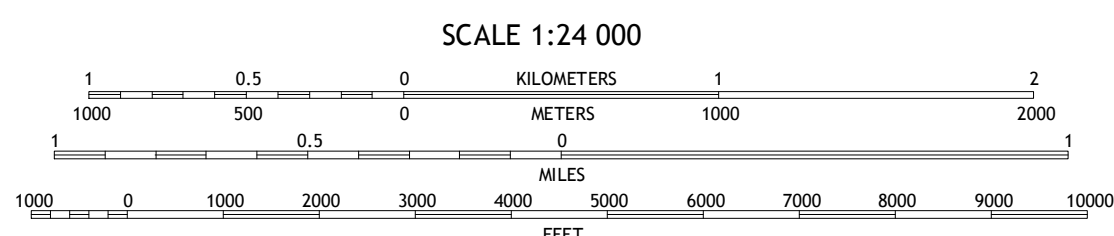





POTATO WASH SOUTH QUADRANGLE
ARIZONA-NAVAJO CO.
7.5-MINUTE SERIES



Imagery.....	NAIP, June 2013
Roads.....	HERE, ©2013
Roads within US Forest Service Lands.....	FSTopo Data, 2013
	with limited Forest Service updates, 2013
Names.....	GNIS, 2013
Hydrography.....	National Hydrography Dataset, 2002
Contours.....	National Elevation Dataset, 2013
Boundaries.....	Multiple sources; see metadata file 972 - 2014
Public Land Survey System.....	BLM, 2011



CONTOUR INTERVAL 20 FEET
NORTH AMERICAN VERTICAL DATUM OF 1988

This map was produced to conform with the
National Geospatial Program US Topo Product Standard, 2011.
A metadata file associated with this product is draft version 0.6.18













QUADRANGLE LOCATION

1	2	3
4		5
6	7	8

ADJOINING QUADRANGLES

ROAD CLASSIFICATION

Expressway	Local Connector
Secondary Hwy 	Local Road 
Ramp 	4WD 

 Interstate Route	 US Route	 State Route
 FS Primary Route	 FS Passenger Route	 FS High Clearance Route

Check with local Forest Service unit
for current travel conditions and restrictions

POTATO WASH SOUTH, AZ
2014

