

CONTOUR INTERVAL 20 FEET
NORTH AMERICAN VERTICAL DATUM OF 1988



This map was produced to conform with the
National Geospatial Program US Topo Product Standard, 2011.
A metadata file associated with this product is draft version 0.6.16






1	2	3	1 Willow Springs
			2 Moenave
4		5	3 Tuba City
			4 Shadow Mountain Well
6	7	8	5 Moenkopi
			6 Cameron North
			7 Cameron NE
			8 Goldtooth

ADJOINING QUADRANGLES

ROAD CLASSIFICATION

Expressway		Local Connector	
Secondary Hwy		Local Road	
Ramp		4WD	

	Interstate Route		US Route		State Route
---	------------------	---	----------	---	-------------

MOENAVE SE, AZ
2014

