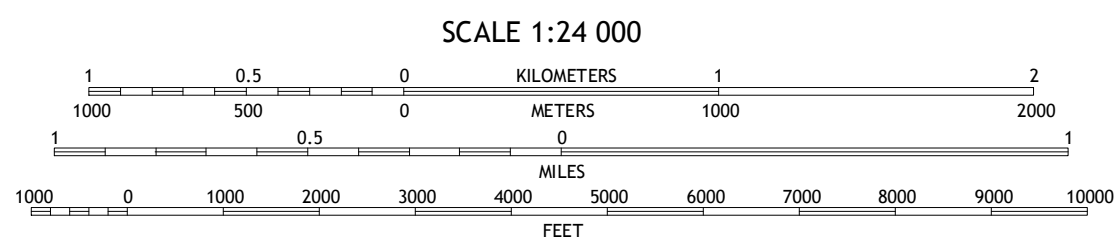
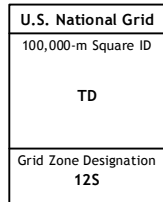


Imagery.....	NAIP, June 2013
Roads.....	HERE, ©2013
Names.....	GNIS, 2013
Hydrography.....	National Hydrography Dataset, 2013
Contours.....	National Elevation Dataset, 2002
Boundaries.....	Multiple sources; see metadata file 1972 - 2014
Public Land Survey System.....	BLM, 2011



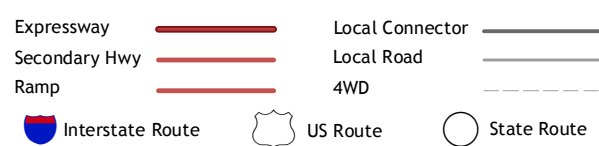
CONTOUR INTERVAL 40 FEET  
NORTH AMERICAN VERTICAL DATUM OF 1988

This map was produced to conform with the  
National Geospatial Program US Topo Product Standard, 2011.  
A metadata file associated with this product is draft version 0.6.18



QUADRANGLE LOCATION

## ROAD CLASSIFICATION



1	2	3	1 Penitentiary Mountain
4		5	2 Devils Hump
6	7	8	3 Anvil Rock Ranch

ADJOINING QUADRANGLES

4 Gonzales Wash

5 Sunrise Peak

6 Cedar Basin

7 Pilot Knob

8 Burro Mesa

ADJOINING QUADRANGLE

MOHON PEAK, AZ  
2014