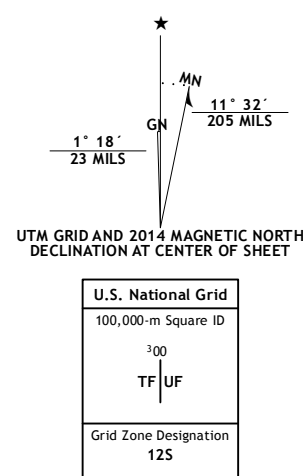


Imagery.....	NAIP, June 2013
Roads.....	HERE, ©2013
Names.....	GNIS, 2013
Hydrography.....	National Hydrography Dataset, 2013
Contours.....	National Elevation Dataset, 2000
Boundaries.....	Multiple sources; see metadata file 1972 - 2011
Public Land Survey System.....	BLM, 2014



SCALE 1:24 000

1 0.5 0 1 2
KILOMETERS
1000 500 0 1000 2000

1 0.5 0 1
MILES
1000 2000 3000 4000 5000 6000 7000 8000 9000 10000







1000 0 1000 2000 3000 4000 5000 6000 7000 8000 9000 10000
FEET




CONTOUR INTERVAL 40 FEET
NORTH AMERICAN VERTICAL DATUM OF 1988

This map was produced to conform with the
National Geospatial Program US Topo Product Standard, 2011.
A metadata file associated with this product is draft version 0.6.16



ROAD CLASSIFICATION

Expressway		Local Connector	
Secondary Hwy		Local Road	
Ramp		4WD	

 Interstate Route  US Route  State Route

1	2	3	1 Russell Spring
			2 Moriah Knoll
4		5	3 Hat Knoll
			4 Jones Hill
6	7	8	5 Mount Trumbull NE
			6 Cold Spring
			7 Mount Logan
			8 Mount Trumbull SE

MOUNT TRUMBULL, AZ
2014

