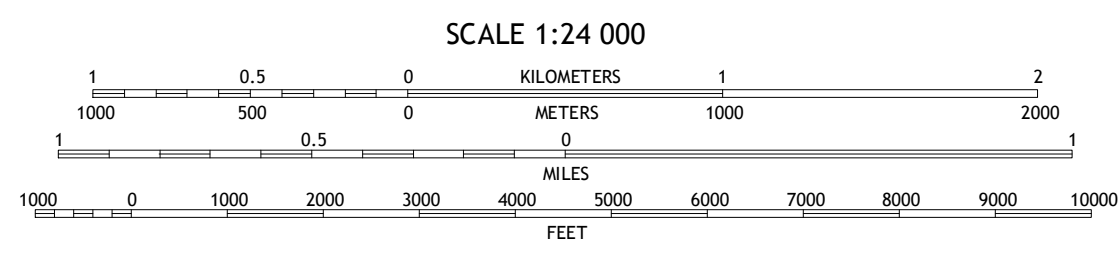
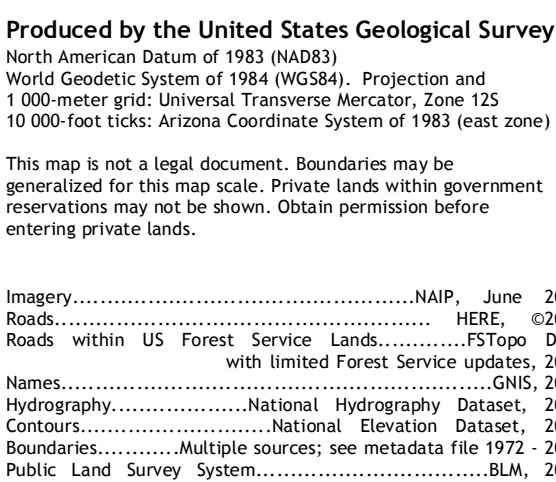


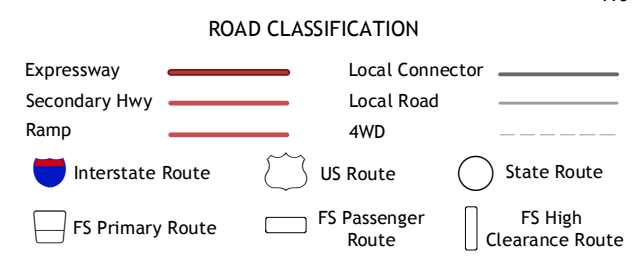


MUSKOG MOUNTAIN QUADRANGLE
ARIZONA-COCHISE CO.
7.5-MINUTE SERIES



CONTOUR INTERVAL 40 FEET
NORTH AMERICAN VERTICAL DATUM OF 1988

This map was produced to conform with the
National Geospatial Program US Topo Product Standard, 2011.
A metadata file associated with this product is draft version 0.6.16



Check with local Forest Service unit
for current travel conditions and restrictions.

1	2	3
4		5
6	7	8

ADJOINING QUADRANGLES

- 1 The Mesas
- 2 Reiley Peak
- 3 West of Greasewood Mountain
- 4 Hookers Hot Springs
- 5 Square Mountain
- 6 Deepwell Ranch
- 7 Steele Hills
- 8 Red Bird Hills

MUSKOG MOUNTAIN, AZ
2014

