

CONTOUR INTERVAL 20 FEET  
NORTH AMERICAN VERTICAL DATUM OF 1988

This map was produced to conform with the  
National Geospatial Program US Topo Product Standard, 2011.  
A metadata file associated with this product is draft version 0.6.16












1	2	3
4		5
6	7	8

ADJOINING QUADRANGLES

- 1 Zion Reservoir
- 2 Saint Johns North
- 3 Kearns Lake
- 4 Salado
- 5 Mesa Parada NW
- 6 Lyman Lake SW
- 7 Lyman Lake
- 8 Voigt Ranch

### ROAD CLASSIFICATION

Expressway		Local Connector	
Secondary Hwy		Local Road	
Ramp		4WD	

 Interstate Route     US Route     State Route

SAINT JOHNS SOUTH, AZ  
2014

