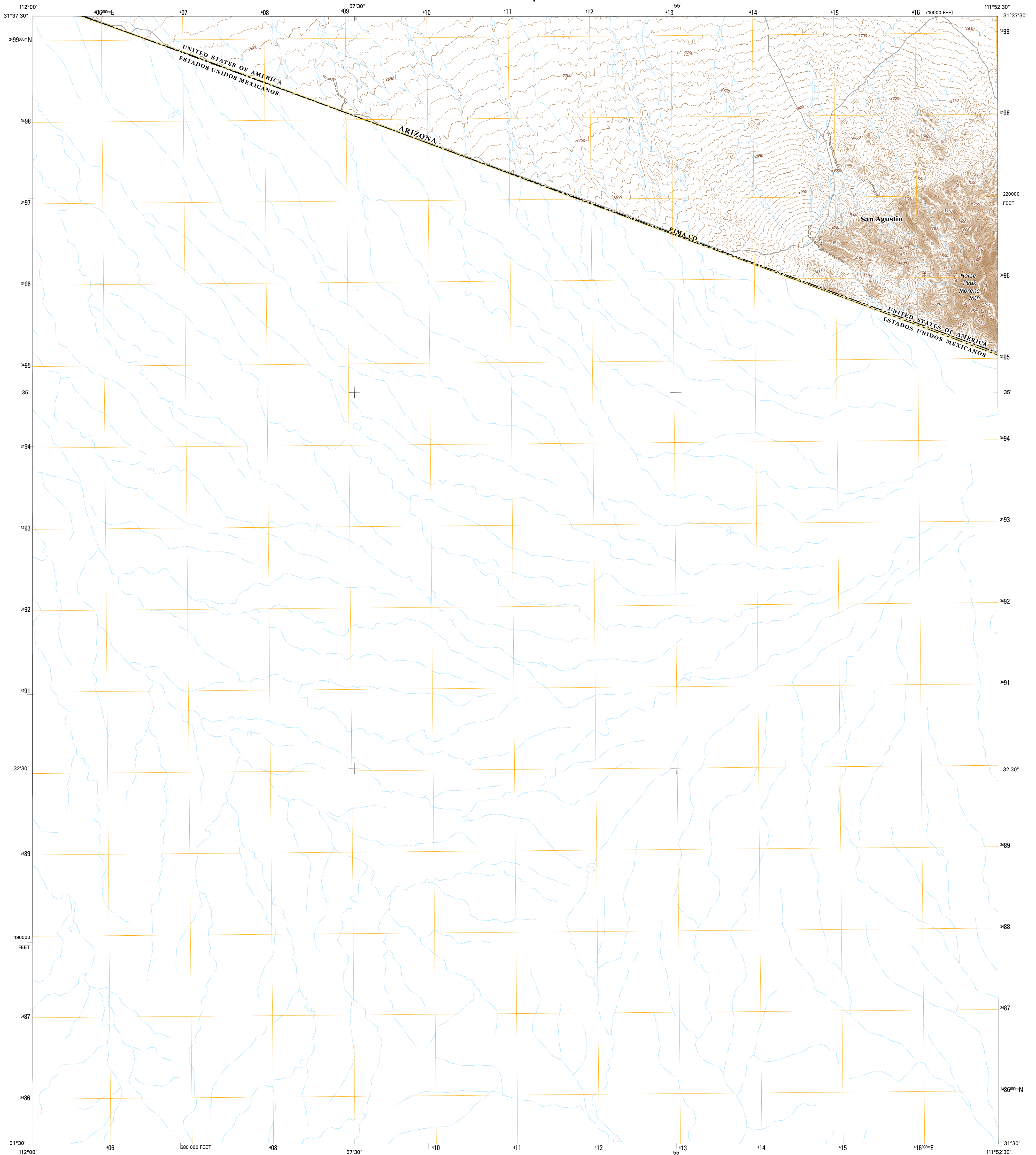




SAN AGUSTIN QUADRANGLE
ARIZONA-SONORA
7.5-MINUTE SERIES

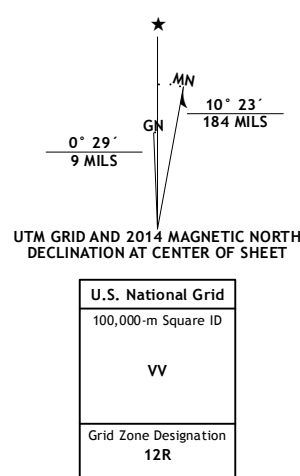


Produced by the United States Geological Survey

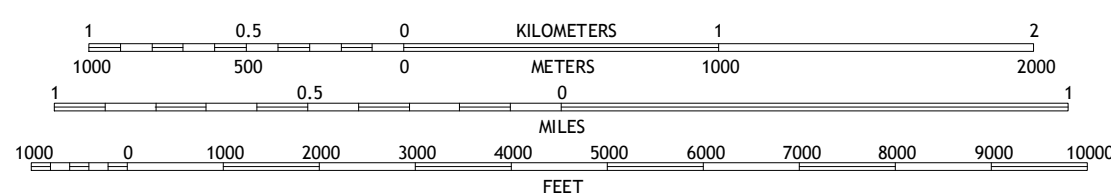
World Geodetic System of 1984 (WGS84). Projection and
1 000-meter grid: Universal Transverse Mercator, Zone 12R
10 000-foot ticks: Arizona Coordinate System of 1983 (central
zone)

This map is not a legal document. Boundaries may be generalized for this map scale. Private lands within government reservations may not be shown. Obtain permission before entering private lands.

Imagery.....	NAIP, June 2013
Roads.....	HERE, ©2013
Names.....	GNIS, 2013
Hydrography.....	National Hydrography Dataset, 2013
Contours.....	National Elevation Dataset, 2012
Boundaries.....	Multiple sources; see metadata file 1972 - 2014
Public Land Survey System.....	BLM, 2011



SCALE 1:24 000



CONTOUR INTERVAL 10 FEET
NORTH AMERICAN VERTICAL DATUM OF 1988

This map was produced to conform with the
National Geospatial Program US Topo Product Standard, 2011.
A metadata file associated with this product is draft version 0.6.18



QUESTIONS CONTINUED

1	2	3	1 Tecolote Ranch
4		5	2 Vamori
6	7	8	3 South Komelik
			4
			5 San Miguel
			6
			7
			8

ADJOINING QUADRANGLES

ADJOINING QUADRANGLE

ROAD CLASSIFICATION

Expressway Local Connector
 Secondary Hwy  Local Road 
 Ramp 4WD
 Interstate Route  US Route  State Route

SAN AGUSTIN, AZ-SON
2014