

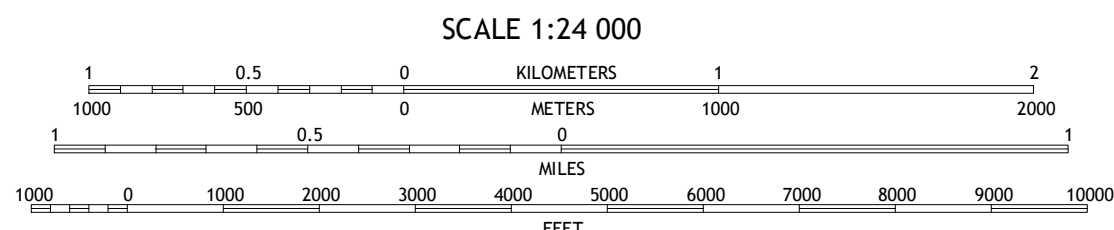
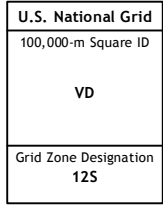


STONEMAN LAKE QUADRANGLE
ARIZONA
7.5-MINUTE SERIES



This map is not a legal document. Boundaries may be generalized for this map scale. Private lands within government reservations may not be shown. Obtain permission before entering private lands.

Imagery.....	NAIP, June	©2013
Roads.....	HERE, ©	2013
Roads within US Forest Service Lands.....	FSTopo Data	
	with limited Forest Service updates,	
Names.....	GNIS,	2013
Hydrography.....	National Hydrography Dataset,	2013
Contours.....	National Elevation Dataset,	2001
Boundaries.....	Multiple sources; see metadata file	1972 2014
Public Land Survey System.....	BLM,	2011



CONTOUR INTERVAL 20 FEET
NORTH AMERICAN VERTICAL DATUM OF 1988












This map was produced to conform with the
National Geospatial Program US Topo Product Standard, 2011.
A metadata file associated with this product is draft version 0.6.18



1	2	3	1 Munds Park
			2 Mormon Mountain
4		5	3 Mormon Lake
			4 Munds Mountain
6	7	8	5 Hutch Mountain
			6 Casner Butte
			7 Apache Maid Mountain
			8 Happy Jack

ADJOINING QUADRANGLES

ROAD CLASSIFICATION

Expressway 	Local Connector 
Secondary Hwy 	Local Road 
Ramp 	4WD 
 Interstate Route	 US Route
 FS Primary Route	 FS Passenger Route
	 FS High Clearance Route

Check with local Forest Service unit
for current travel conditions and restrictions.

STONEMAN LAKE, AZ
2014

