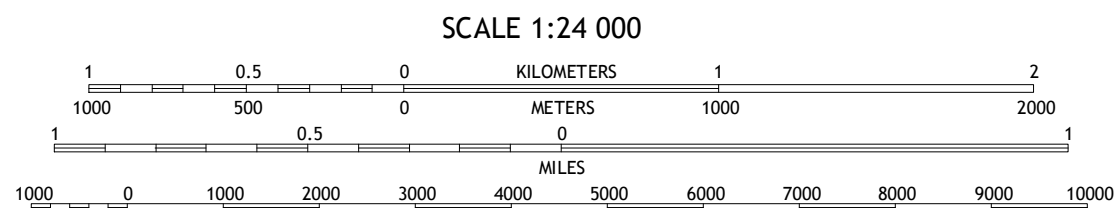
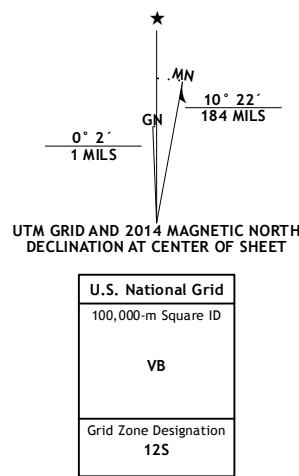
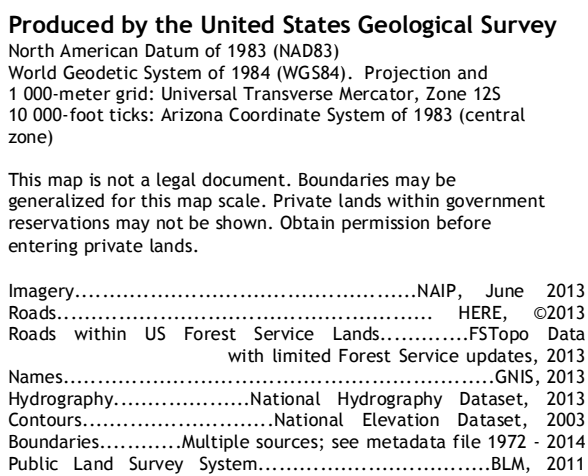




SUPERIOR QUADRANGLE
ARIZONA-PINAL CO.
7.5-MINUTE SERIES



CONTOUR INTERVAL 40 FEET
NORTH AMERICAN VERTICAL DATUM OF 1988

This map was produced to conform with the
National Geospatial Program US Topo Product Standard, 2011.
A metadata file associated with this product is draft version 0.6.16



| | | | |
|---|---|---|------------------|
| 1 | 2 | 3 | 1 Iron Mountain |
| 4 | | 5 | 2 Haunted Canyon |
| 6 | 7 | 8 | 3 Inspiration |

ADJOINING QUADRANGLES

| |
|-----------------------|
| 4 Picketpost Mountain |
| 5 Pinal Ranch |
| 6 Mineral Mountain |
| 7 Teapot Mountain |
| 8 Hot Tamale Peak |

ROAD CLASSIFICATION

| | | | |
|---------------|--|-----------------|--|
| Expressway | | Local Connector | |
| Secondary Hwy | | Local Road | |
| Ramp | | 4WD | |

CITY OF SEASIDE

| | | | | | |
|--|------------------|--|--------------------|--|-------------------------|
| | Interstate Route | | US Route | | State Route |
| | FS Primary Route | | FS Passenger Route | | FS High Clearance Route |

Check with local Forest Service unit
for current travel conditions and restrictions.

SUPERIOR, AZ
2014

