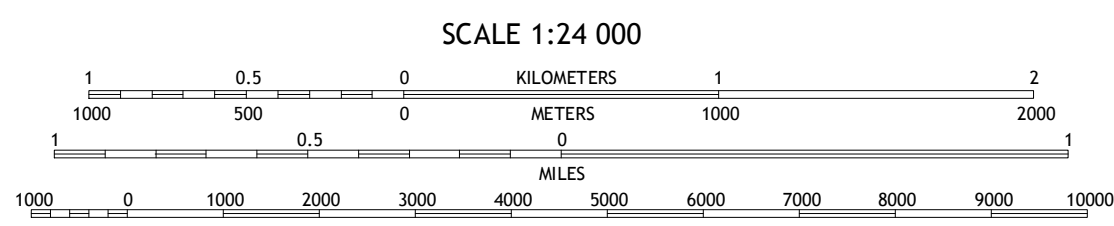
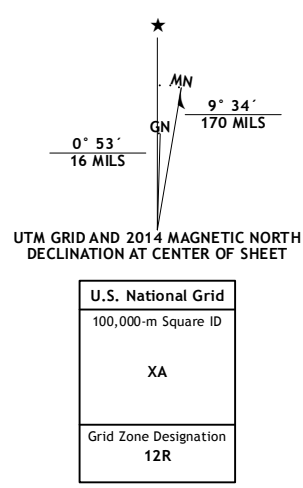
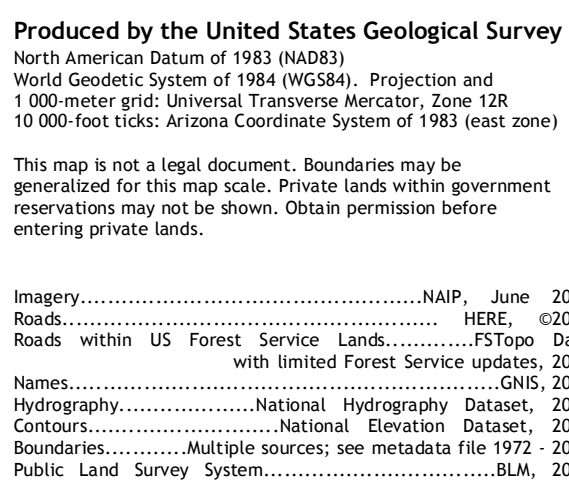




**SWEDE PEAK QUADRANGLE**  
**ARIZONA-COCHISE CO.**  
**7.5-MINUTE SERIES**



CONTOUR INTERVAL 40 FEET  
NORTH AMERICAN VERTICAL DATUM OF 1988

This map was produced to conform with the  
National Geospatial Program US Topo Product Standard, 2011.  
A metadata file associated with this product is draft version 0.6.16



### ROAD CLASSIFICATION

<p>Expressway </p> <p>Secondary Hwy </p> <p>Ramp </p>	<p>Local Connector </p> <p>Local Road </p> <p>4WD </p>
<p> Interstate Route</p> <p> FS Primary Route</p>	<p> US Route</p> <p> FS Passenger Route</p>
<p> State Route</p> <p> FS High Clearance Route</p>	

Check with local Forest Service unit  
for current travel conditions and restrictions.

1	2	3	1 Stanford Canyon
4		5	2 Chiricahua Peak
6	7	8	3 Portal Peak

ADJOINING QUADRANGLES

- 4 Bruno Peak
- 5 Apache
- 6 Pedregosa Mountains West
- 7 Pedregosa Mountains East
- 8 Paramore Crater

SWEDE PEAK, AZ  
2014

