










CONTOUR INTERVAL 20 FEET
NORTH AMERICAN VERTICAL DATUM OF 1988

This map was produced to conform with the
National Geospatial Program US Topo Product Standard, 2011.
A metadata file associated with this product is draft version 0.6.16



ROAD CLASSIFICATION

Expressway		Local Connector	
Secondary Hwy		Local Road	
Ramp		4WD	

	Interstate Route		US Route		State Route
---	------------------	---	----------	---	-------------

1	2	3	1 Poverty Flat
4		5	2 Wraith Arch
6	7	8	3 Water Pockets

ADJOINING QUADRANGLES

4 One Toe Ridge
5 Navajo Bridge
6 Emmett Hill
7 Emmett Wash
8 Bitter Springs

THE BIG KNOLL, AZ
2014

