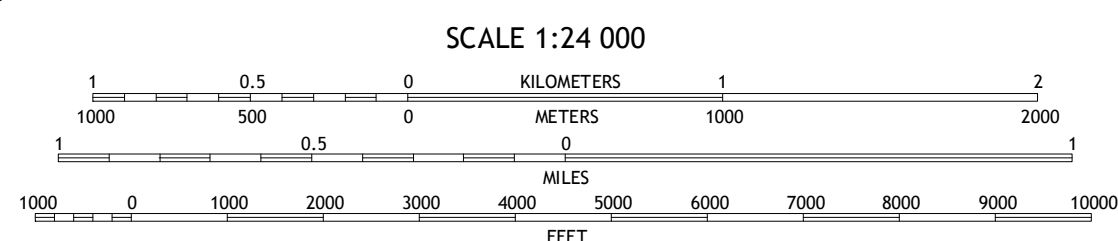


Imagery.....	NAIP, June 2001	20
Roads.....	HERE, 2001	20
Names.....	GNIS, 2001	20
Hydrography.....	National Hydrography Dataset, 2001	20
Contours.....	National Elevation Dataset, 1984	19
Boundaries.....	Multiple sources; see metadata file 172	20
Public Land Survey System.....	BLM, 2001	20












CONTOUR INTERVAL 20 FEET
NORTH AMERICAN VERTICAL DATUM OF 1988

This map was produced to conform with the
National Geospatial Program US Topo Product Standard, 2011.
A metadata file associated with this product is draft version 0.6.16



ROAD CLASSIFICATION

Expressway		Local Connector	
Secondary Hwy		Local Road	
Ramp		4WD	

 Interstate Route  US Route  State Route

1	2	3
4		5
6	7	8

- 1 Boundary Butte
- 2 Gray Spot Rock
- 3 White Mesa Village SE
- 4 Walker Creek Reservoir
- 5 Toh Atin Mesa East
- 6 Hogansaan Spring
- 7 Walker Butte
- 8 Toh Chin Lini Mesa

TOH ATIN MESA WEST, AZ-UT
2014