

CONTOUR INTERVAL 10 FEET  
NORTH AMERICAN VERTICAL DATUM OF 1988

This map was produced to conform with the  
National Geospatial Program US Topo Product Standard, 2011.  
A metadata file associated with this product is draft version 0.6.16






1	2	3	1 Evergreen
4		5	2 Old Town
6	7	8	3 Brooks

ADJOINING QUADRANGLES

4 Nymph  
5 Loango  
6 Shipps Creek  
7 Damascus  
8 Dixie

### ROAD CLASSIFICATION

Expressway		Local Connector	
Secondary Hwy		Local Road	
Ramp		4WD	

 Interstate Route     US Route     State Route

**BROOKLYN, AL**  
2014

