

CONTOUR INTERVAL 20 FEET  
NORTH AMERICAN VERTICAL DATUM OF 1988

This map was produced to conform with the  
National Geospatial Program US Topo Product Standard, 2011.  
A metadata file associated with this product is draft version 0.6.16








1	2	3	1 Chelsea
4		5	2 Westover
6	7	8	3 Harpersville

ADJOINING QUADRANGLES

4 Bounds Lake  
5 Wilsonville  
6 Ozan  
7 Shelby  
8 Talladega Springs

**ROAD CLASSIFICATION**

Expressway		Local Connector	
Secondary Hwy		Local Road	
Ramp		4WD	

 Interstate Route     US Route     State Route

COLUMBIANA, AL  
2014

