

CONTOUR INTERVAL 10 FEET
NORTH AMERICAN VERTICAL DATUM OF 1988

This map was produced to conform with the
National Geospatial Program US Topo Product Standard, 2011.
A metadata file associated with this product is draft version 0.6.16








1	2	3	1 Skipperville
4		5	2 Clopton
6	7	8	3 Abbeville West

ADJOINING QUADRANGLES

4 Ewell
5 Newville
6 Pinckard
7 Midland City
8 Headland

ROAD CLASSIFICATION

Expressway		Local Connector	
Secondary Hwy		Local Road	
Ramp		4WD	

	Interstate Route		US Route		State Route
---	------------------	---	----------	---	-------------

ECHO, AL
2014

