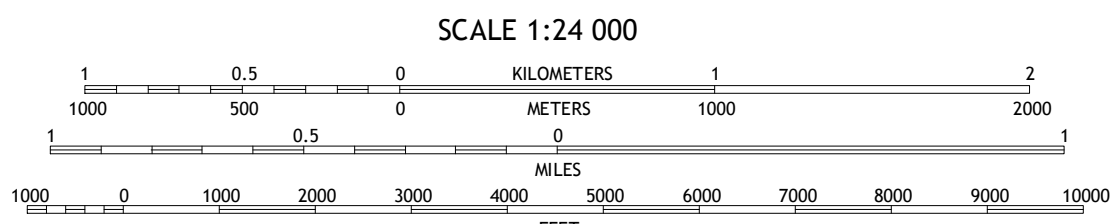
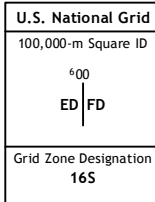


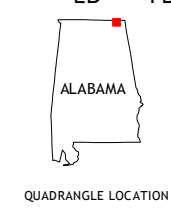
This map is not a legal document. Boundaries may be generalized for this map scale. Private lands within government reservations may not be shown. Obtain permission before entering private lands.

Imagery.....	NAIP,	December	2013
Roads.....	HERE,		©2013
Names.....	GNIS,		2013
Hydrography.....	National Hydrography Dataset,		2013
Contours.....	National Elevation Dataset,		2001
Boundaries.....	Multiple sources; see metadata file	1972 -	2013



CONTOUR INTERVAL 20 FEET
NORTH AMERICAN VERTICAL DATUM OF 1988







This map was produced to conform with the
National Geospatial Program US Topo Product Standard, 2011.
A metadata file associated with this product is draft version 0.6.16






1	2	3	1 Pitcher Ridge
4		5	2 Sinking Cove
6	7	8	3 Orme
			4 Hytop
			5 Doran Cove
			6 Mud Creek
			7 Wannville
			8 Stevenson

ADJOINING QUADRANGLES

ROAD CLASSIFICATION

Expressway		Local Connector	
Secondary Hwy		Local Road	
Ramp		4WD	

 Interstate Route  US Route  State Route

EUREKA, AL-TN
2014