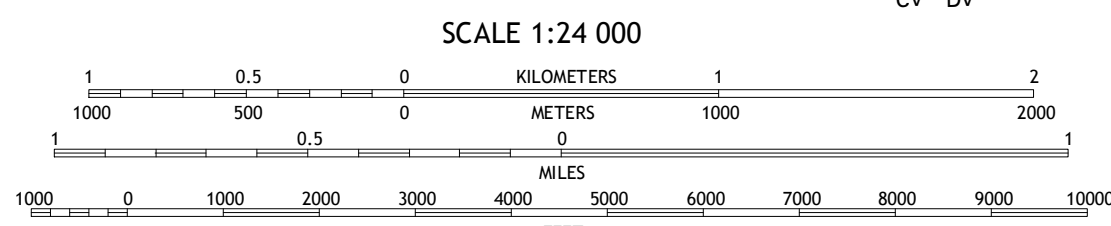
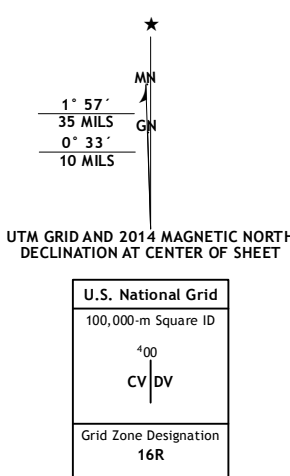


North American Datum of 1983 (NAD83)
World Geodetic System of 1984 (WGS84). Projection and
1 000-meter grid: Universal Transverse Mercator, Zone 16R
10 000-foot ticks: Alabama Coordinate System of 1983 (west
zone)

This map is not a legal document. Boundaries may be generalized for this map scale. Private lands within government reservations may not be shown. Obtain permission before entering private lands.

Imagery.....	NAIP,	December	2013
Roads.....		HERE,	©2013
Names.....		GNIS,	2013
Hydrography.....	National Hydrography		Dataset, 2013
Contours.....	National Elevation		Dataset, 1999
Boundaries.....	Multiple sources: see metadata file 1972 - 2013		



CONTOUR INTERVAL 10 FEET
NORTH AMERICAN VERTICAL DATUM OF 1988



This map was produced to conform with the
National Geospatial Program US Topo Product Standard, 2011.
A metadata file associated with this product is draft version 0.6.16






1	2	3	1 Rutan
4		5	2 Wagarville
6	7	8	3 Prestwick
			4 Seaboard
			5 Ginhouse Island
			6 Sims Chapel
			7 Calvert
			8 Bilbo Island

ADJOINING QUADRANGLES

ROAD CLASSIFICATION

Expressway		Local Connector	
Secondary Hwy		Local Road	
Ramp		4WD	

 Interstate Route  US Route  State Route

MCINTOSH, AL
2014

