








CONTOUR INTERVAL 10 FEET
NORTH AMERICAN VERTICAL DATUM OF 1988

This map was produced to conform with the
National Geospatial Program US Topo Product Standard, 2011.
A metadata file associated with this product is draft version 0.6.16



ROAD CLASSIFICATION

| | | | |
|---------------|---|-----------------|---|
| Expressway |  | Local Connector |  |
| Secondary Hwy |  | Local Road |  |
| Ramp | | 4WD | |

 Interstate Route  US Route  State Route

| | | | |
|---|---|---|---------------|
| 1 | 2 | 3 | 1 Putnam |
| | | | 2 Nanafalia |
| 4 | | 5 | 3 Sweet Water |
| | | | 4 Woods Bluff |
| 6 | 7 | 8 | 5 Bashi |
| | | | 6 Coffeeville |
| | | | 7 McEntyre |
| | | | 8 Fulton West |

ADJOINING QUADRANGLES

MORVIN, AL
2014

