

CONTOUR INTERVAL 20 FEET  
NORTH AMERICAN VERTICAL DATUM OF 1988

This map was produced to conform with the  
National Geospatial Program US Topo Product Standard, 2011.  
A metadata file associated with this product is draft version 0.6.16








1	2	3	1 Maplesville West
4		5	2 Maplesville East
6	7	8	3 Clanton West

ADJOINING QUADRANGLES

- 4 Plantersville
- 5 Billingsley
- 6 Jones
- 7 Milton
- 8 Vida

**ROAD CLASSIFICATION**

Expressway		Local Connector	
Secondary Hwy		Local Road	
Ramp		4WD	

 Interstate Route     US Route     State Route

PLETCHER, AL  
2014

