

CONTOUR INTERVAL 10 FEET
NORTH AMERICAN VERTICAL DATUM OF 1988

This map was produced to conform with the
National Geospatial Program US Topo Product Standard, 2011.
A metadata file associated with this product is draft version 0.6.16






1	2	3	1 Samaniego Hills
			2 Red Rock
4		5	3 Desert Peak
			4 Silver Bell East
6	7	8	5 Marana
			6 Waterman Peak
			7 West of Avra
			8 Avra

ADJOINING QUADRANGLES

ROAD CLASSIFICATION

Expressway		Local Connector	
Secondary Hwy		Local Road	
Ramp		4WD	

 Interstate Route	 US Route	 State Route
--	--	---

WEST OF MARANA, AZ
2014

