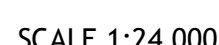
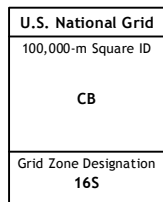


This map is not a legal document. Boundaries may be generalized for this map scale. Private lands within government reservations may not be shown. Obtain permission before entering private lands.

Imagery.....	NAIP,	December	2013
Roads.....	HERE,	©2013	
Names.....	GNIS,	2013	
Hydrography.....	National Hydrography Dataset,	2013	
Contours.....	National Elevation Dataset,	2013	
Boundaries.....	Multiple sources; see metadata file	1972 - 2013	










CONTOUR INTERVAL 20 FEET
NORTH AMERICAN VERTICAL DATUM OF 1988

This map was produced to conform with the
National Geospatial Program US Topo Product Standard, 2011.
The data file associated with this product is draft version 0.6.16



ROAD CLASSIFICATION

Expressway		Local Connector	
Secondary Hwy		Local Road	
Ramp		4WD	

 Interstate Route  US Route  State Route

1	2	3	1 Forreston
4		5	2 Reform SW
6	7	8	3 Carrollton

ADJOINING QUADRANGLES

- 4 Pickensville
- 5 Cunningham
- 6 Dancy
- 7 Aliceville South
- 8 Pleasant Ridge

ALICEVILLE NORTH, AL
2014