




CONTOUR INTERVAL 10 FEET  
NORTH AMERICAN VERTICAL DATUM OF 1988

This map was produced to conform with the  
National Geospatial Program US Topo Product Standard, 2011.  
A metadata file associated with this product is draft version 0.6.16



### ROAD CLASSIFICATION

Expressway		Local Connector	
Secondary Hwy		Local Road	
Ramp		4WD	

 Interstate Route     US Route     State Route

1	2	3	1 Creola
4		5	2 The Basin
6	7	8	3 Bay Minette North
			4 Chickasaw
			5 Bay Minette South
			6 Mobile
			7 Bridgehead
			8 Stapleton

ADJOINING QUADRANGLES

HURRICANE, AL  
2014

