

CONTOUR INTERVAL 10 FEET
NORTH AMERICAN VERTICAL DATUM OF 1988







This map was produced to conform with the
National Geospatial Program US Topo Product Standard, 2011.
A metadata file associated with this product is draft version 0.6.16






1	2	3	1 Epes East
4		5	2 Forkland
6	7	8	3 Mason Bend
			4 Brewerville
			5 Demopolis
			6 Coatopa
			7 Jefferson
			8 Old Spring Hill

ADJOINING QUADRANGLES

ROAD CLASSIFICATION

Expressway		Local Connector	
Secondary Hwy		Local Road	
Ramp		4WD	

 Interstate Route  US Route  State Route

MCDOWELL, AL
2014

