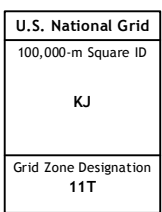
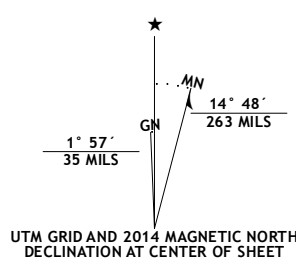


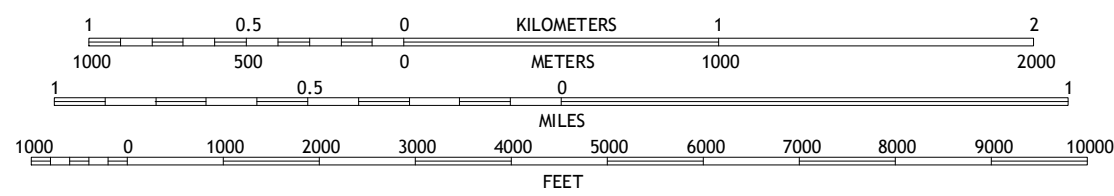
Produced by the United States Geological Survey
North American Datum of 1983 (NAD83)
World Geodetic System of 1984 (WGS84). Projection and
1 000-meter grid: Universal Transverse Mercator, Zone 11T
10 000-foot ticks: Oregon Coordinate System of 1983 (south
zone)

This map is not a legal document. Boundaries may be generalized for this map scale. Private lands within government reservations may not be shown. Obtain permission before entering private lands.

Imagery.....	NAIP, July 2012
Roads.....	HERE, ©2013
Roads within US Forest Service Lands.....	FSTopo Data 2013
	with limited Forest Service updates,
Names.....	GNIS, 2013
Hydrography.....	National Hydrography Dataset, 1992
Contours.....	National Elevation Dataset, 1999
Boundaries.....	Multiple sources; see metadata file 1972_2011
Public Land Survey System.....	BLM, 2013











SCALE 1:24 000



QUADRANGLE LOCATION

ROAD CLASSIFICATION

Expressway  Local Connector 
Secondary Hwy Local Road
Ramp 4WD
 Interstate Route  US Route  State Route
 FS Primary Route  FS Passenger Route  FS High Clearance Route

Check with local Forest Service unit
for current travel conditions and restrictions.

MACKEY BUTTE, OR
2014

1	2	3	1 Hardin Ranch
4		5	2 Twelveville Reservoir
6	7	8	3 Delintment Lake
			4 Ibex Butte
			5 Buck Spring
			6 Dust Bowl
			7 Bulger Ridge
			8 Camp Currey Spring

ADJOINING QUADRANGLES

