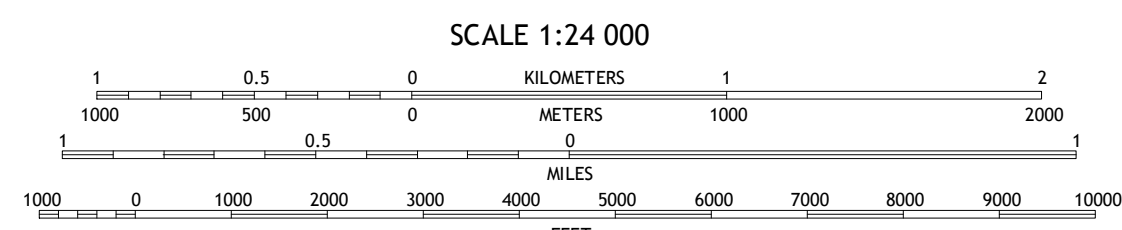
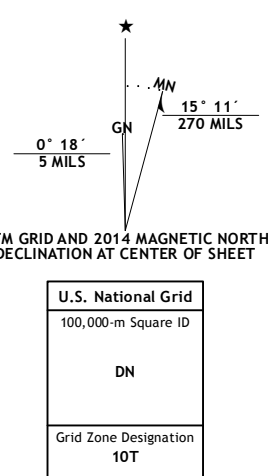
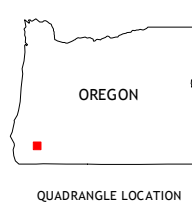


Imagery.....	NAIP, June 2012 - July 2012
Roads.....	HERE, ©2013
Names.....	GNIS, 2013
Hydrography.....	National Hydrography Dataset, 2012
Contours.....	National Elevation Dataset, 2013
Boundaries.....	Multiple sources; see metadata file 1972 - 2013
Public Land Survey System.....	BLM, 2011



CONTOUR INTERVAL 40 FEET  
NORTH AMERICAN VERTICAL DATUM OF 1988

This map was produced to conform with the  
National Geospatial Program US Topo Product Standard, 2011.  
A metadata file associated with this product is draft version 0.6.16









1	2	3
4		5
6	7	8

ADJOINING QUADRANGLES

- 1 Mount Reuben
- 2 Glendale
- 3 Golden
- 4 Galice
- 5 Sexton Mountain
- 6 Onion Mountain
- 7 Wilderville
- 8 Grants Pass

**ROAD CLASSIFICATION**

	Local Connector	
	Local Road	
	4WD	

Route  US Route  State Route

MERLIN, OR  
2014

