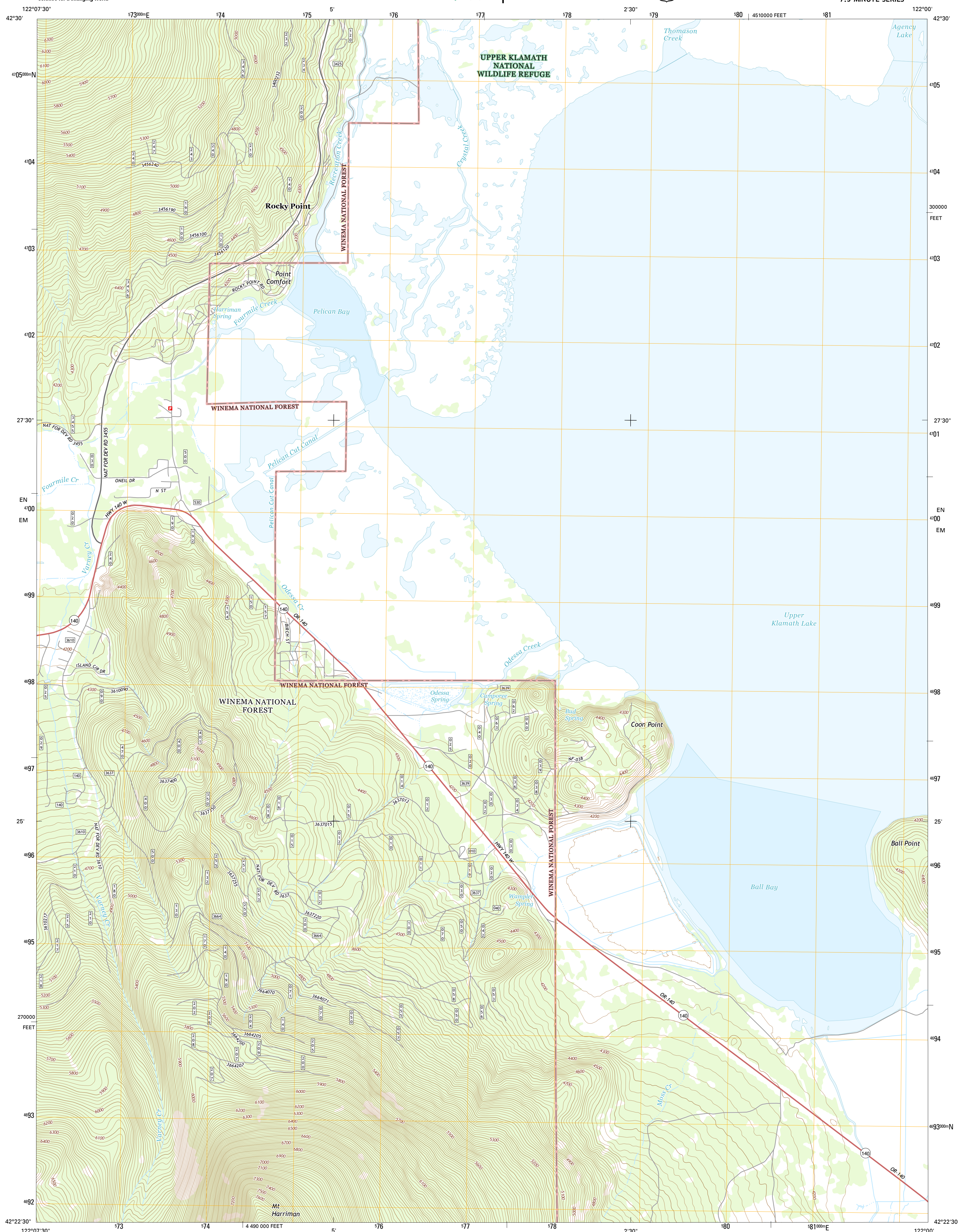
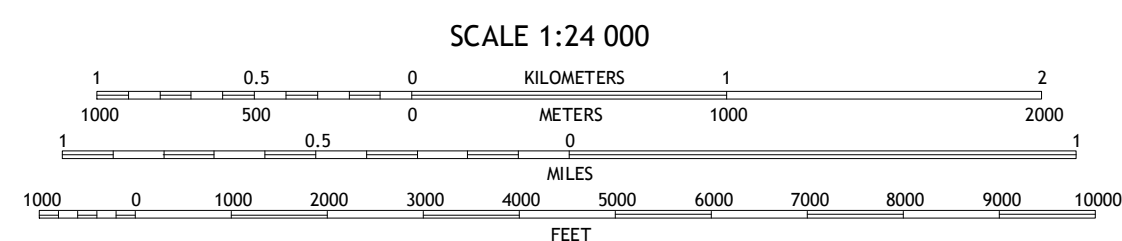
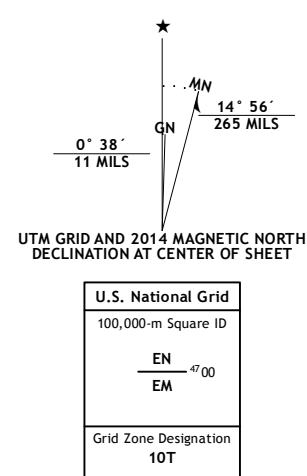




PELICAN BAY QUADRANGLE  
OREGON-KLAMATH CO.  
7.5-MINUTE SERIES

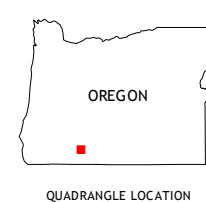


Imagery.....	NAIP,	August	2012
Roads.....	HERE,	©2013	
Roads within US Forest Service Lands.....	FSTopo	Data	
	with limited Forest Service updates,	2013	
Names.....	GNIS,	2013	
Hydrography.....	National Hydrography	Dataset,	2012
Contours.....	National Elevation	Dataset,	2012
Boundaries.....	Multiple sources; see metadata file	1972	2013
Public Land Survey System.....	BLM,	2011	

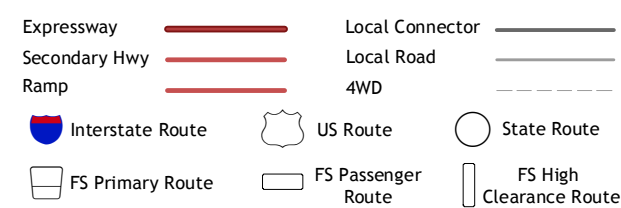


CONTOUR INTERVAL 20 FEET  
NORTH AMERICAN VERTICAL DATUM OF 1988

This map was produced to conform with the  
National Geospatial Program US Topo Product Standard, 2011.  
Data file associated with this product is draft version 0.6.16



## ROAD CLASSIFICATION



Check with local Forest Service unit  
for current travel conditions and restrictions.

1	2	3	1 Pelican Butte
4		5	2 Crystal Spring
6	7	8	3 Agency Lake
			4 Lake of the Woods North
			5 Shoalwater Bay
			6 Lake of the Woods South
			7 Aspen Lake
			8 Howard Bay

PELICAN BAY, OR  
2014

