










CONTOUR INTERVAL 40 FEET
NORTH AMERICAN VERTICAL DATUM OF 1988

This map was produced to conform with the
National Geospatial Program US Topo Product Standard, 2011.
A metadata file associated with this product is draft version 0.6.16



ROAD CLASSIFICATION

Expressway		Local Connector	
Secondary Hwy		Local Road	
Ramp		4WD	

 Interstate Route  US Route  State Route

1	2	3	1 Cleveland Ridge
			2 Trail
4		5	3 McLeod
			4 Boswell Mountain
6	7	8	5 Obenchain Mountain
			6 Sams Valley
			7 Eagle Point
			8 Brownsboro

ADJOINING QUADRANGLES

SHADY COVE, OR
2014

