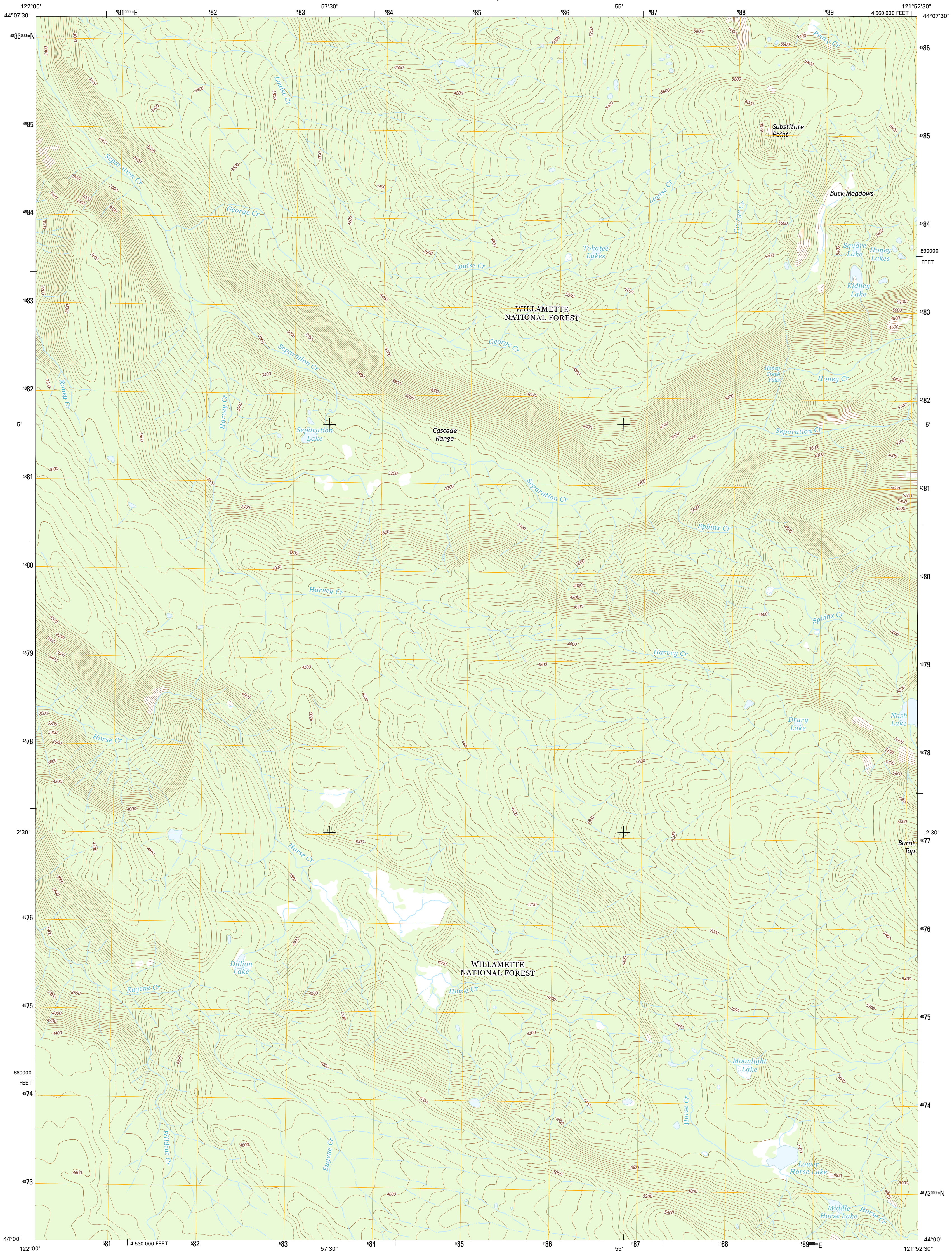




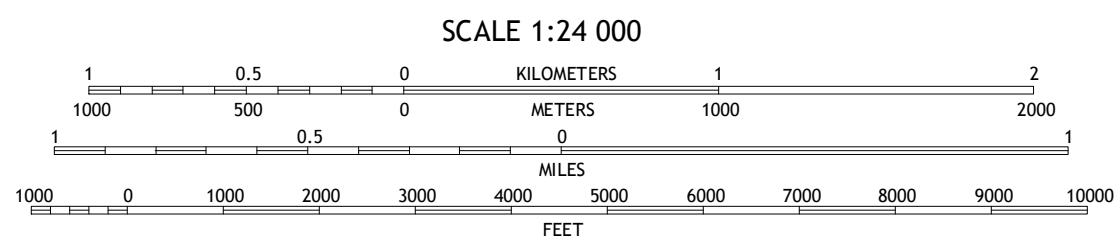
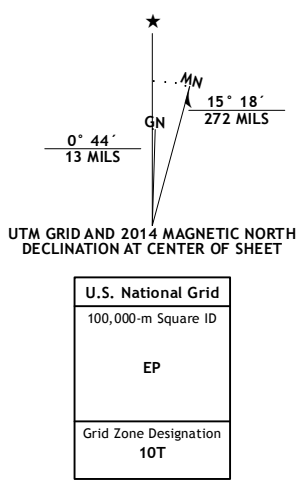
U.S. DEPARTMENT OF THE INTERIOR
U.S. GEOLOGICAL SURVEY



SUBSTITUTE POINT QUADRANGLE
OREGON-LANE CO.
7.5-MINUTE SERIES



Produced by the United States Geological Survey
North American Datum of 1983 (NAD83)
World Geodetic System of 1984 (WGS84). Projection and
1 000-meter grid: Universal Transverse Mercator, Zone 10T
10 000-foot ticks: Oregon Coordinate System of 1983 (south
zone)
This map is not a legal document. Boundaries may be
generalized for this map scale. Private lands within government
reservations may not be shown. Obtain permission before
entering private lands.
Imagery.....NAIP, August 2012
Roads.....HERE, ©2013
Roads within US Forest Service Lands.....FSTopo Data
with limited Forest Service updates, 2013
Names.....National Hydrography Dataset, 2012
Hydrography.....National Hydrography Dataset, 2012
Contours.....National Elevation Dataset, 1999
Boundaries.....Multiple sources; see metadata file 1972-2013
Public Land Survey System.....BLM, 2011



| ROAD CLASSIFICATION | | | |
|---------------------|--------------------|-------------------------|--|
| Expressway | Local Connector | State Route | |
| Secondary Hwy | Local Road | 4WD | |
| Ramp | 4WD | | |
| Interstate Route | US Route | State Route | |
| FS Primary Route | FS Passenger Route | FS High Clearance Route | |

Check with local Forest Service unit
for current travel conditions and restrictions.

| | | |
|---|---|---|
| 1 | 2 | 3 |
| 4 | 5 | 6 |
| 7 | 8 | 9 |

ADJOINING QUADRANGLES

1 Belknap Springs
2 Linton Lake
3 North Sister
4 French Mountain
5 South Sister
6 Chucksney Mountain
7 Packsaddle Mountain
8 Elk Lake

SUBSTITUTE POINT, OR
2014

