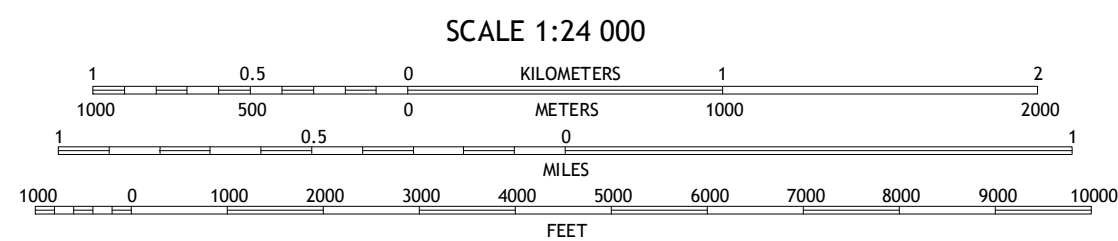
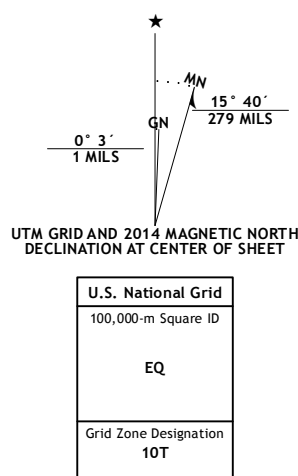
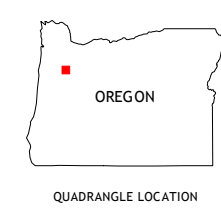


Imagery.....	NAIP,	June	2012
Roads.....	HERE,	©2013	
Names.....	GNIS,	2013	
Hydrography.....	National Hydrography	Dataset,	2012
Contours.....	National Elevation	Dataset,	2013
Boundaries.....	Multiple sources; see metadata file	1972 -	2011
Public Land Survey System.....	BLM,	2011	



CONTOUR INTERVAL 10 FEET
NORTH AMERICAN VERTICAL DATUM OF 1988

This map was produced to conform with the
National Geospatial Program US Topo Product Standard, 2011.
A metadata file associated with this product is draft version 0.6.16












1	2	3	1 Salem West
4		5	2 Salem East
6	7	8	3 Stayton NE

ADJOINING QUADRANGLES

4 Sidney
5 Stayton
6 Albany
7 Crabtree
8 Scio

ROAD CLASSIFICATION

Expressway		Local Connector	
Secondary Hwy		Local Road	
Ramp		4WD	

 Interstate Route	 US Route	 State Route
--	--	---

TURNER, OR
2014

