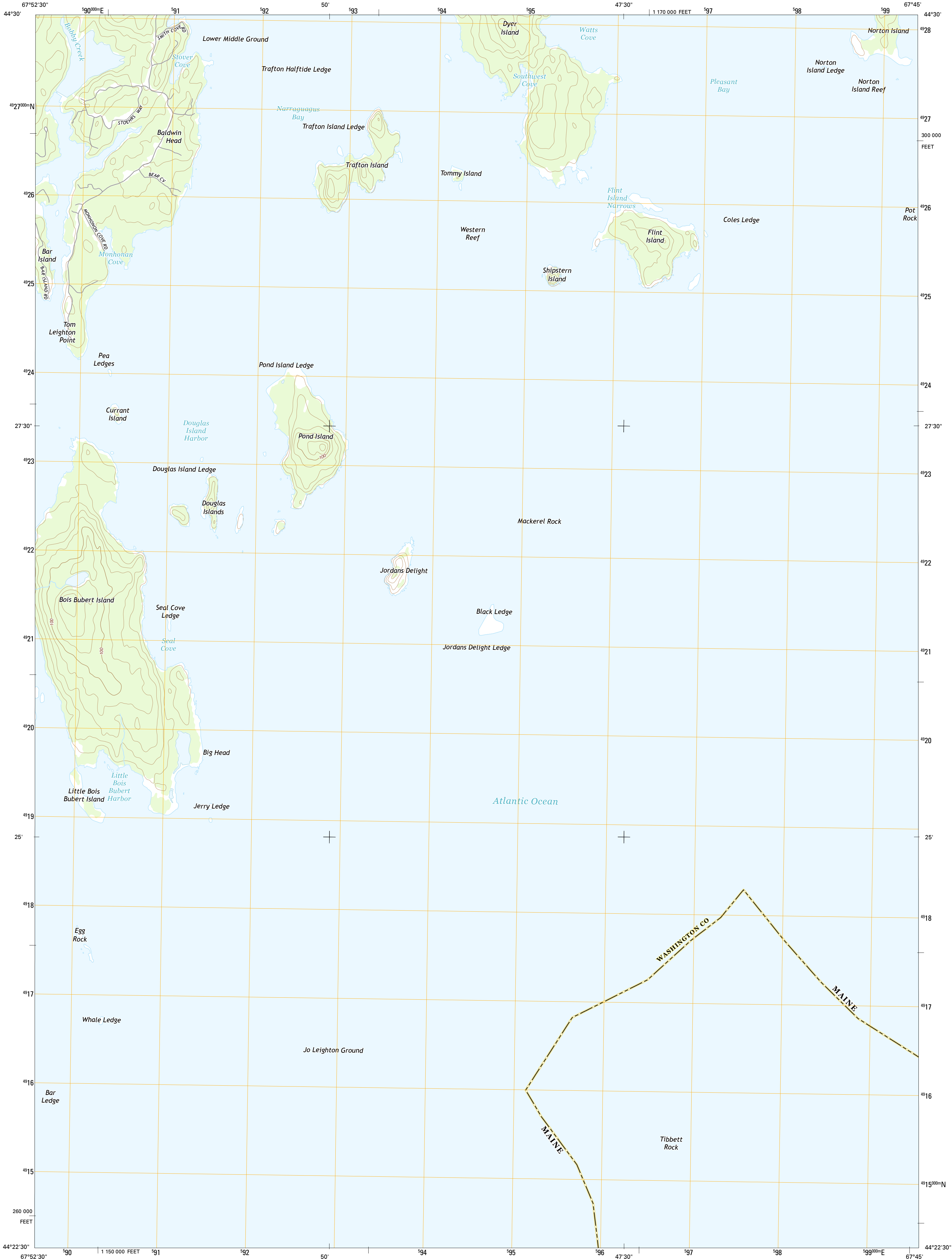




U.S. DEPARTMENT OF THE INTERIOR
U.S. GEOLOGICAL SURVEY

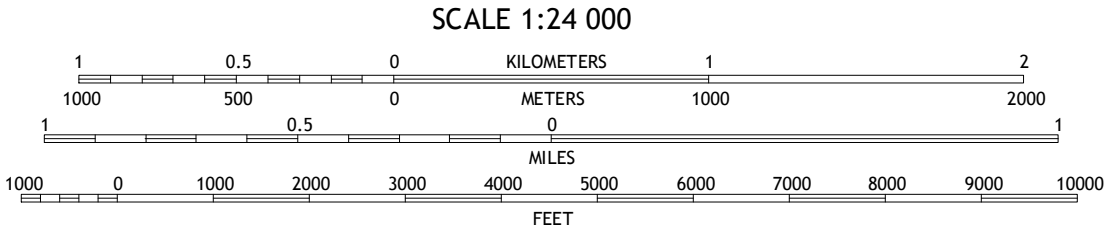
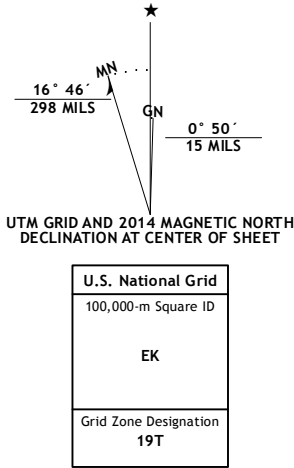


BOIS BUBERT QUADRANGLE
MAINE-WASHINGTON CO.
7.5-MINUTE SERIES



Produced by the United States Geological Survey
North American Datum of 1983 (NAD83)
World Geodetic System of 1984 (WGS84). Projection and
1 000-meter grid: Universal Transverse Mercator, Zone 19T
10 000-foot ticks: Maine Coordinate System of 1983 (east zone)
This map is not a legal document. Boundaries may be
generalized for this map scale. Private lands within government
reservations may not be shown. Obtain permission before
entering private lands.

Imagery.....	N.A.I.P.	October 2013
Roads.....	HERE	©2013
Names.....	GNIS	2013
Hydrography.....	National Hydrography Dataset	2013
Contours.....	National Elevation Dataset	2011
Boundaries.....	Multiple sources; see metadata file	1972 - 2013

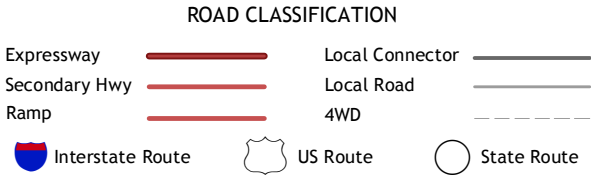


CONTOUR INTERVAL 20 FEET
NORTH AMERICAN VERTICAL DATUM OF 1988
This map was produced to conform with the
National Geospatial Program US Topo Product Standard, 2011.
A metadata file associated with this product is draft version 0.6.16

1	2	3
4	5	6
7	8	9

ADJOINING QUADRANGLES

1 Cherryfield
2 Harrington
3 Addison
4 Petit Manan Point
5 Drisko Island
6 Petit Manan Point OE S
7 Bois Bubert OE S
8



BOIS BUBERT, ME
2014

