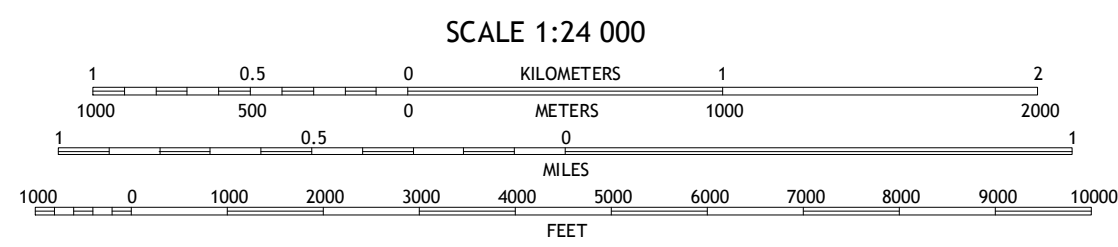







UTM GRID AND 2014 MAGNETIC NORTH



**ROAD CLASSIFICATION**

Expressway		Local Connector	
Secondary Hwy		Local Road	
Ramp		4WD	

 Interstate Route     US Route     State Route

1	2	3	1 North Conway East
			2 Fryeburg
4		5	3 Pleasant Mountain
			4 Conway
6	7	8	5 Hiram
			6 Freedom
			7 Kezar Falls
			8 Cornish

**BROWNFIELD, ME-NH**  
2014

