






### ROAD CLASSIFICATION

Expressway		Local Connector	
Secondary Hwy		Local Road	
Ramp		4WD	

	Interstate Route		US Route		State Route
---	------------------	---	----------	---	-------------

1	2	3
4		5
6	7	8

ADJOINING QUADRANGLES

- 1 Rainbow Lake East
- 2 Abol Pond
- 3 Trout Mountain
- 4 Nahmakanta Stream
- 5 Norcross
- 6 Jo-Mary Mountain
- 7 Ragged Mountain
- 8 Cedar Lake

PEMADUMCOOK LAKE, ME  
2014