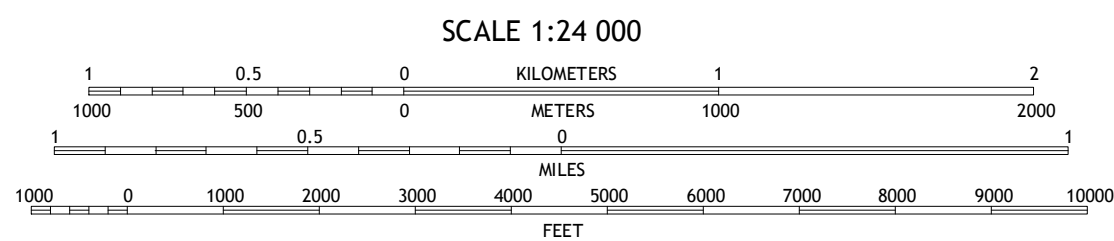
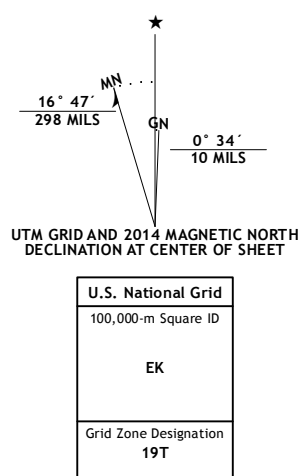
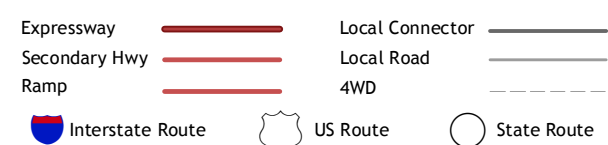


Imagery.....	NAIP,	October	2013
Roads.....	HERE,		©2013
Names.....	GNIS,		2013
Hydrography.....	National Hydrography Dataset,		2013
Contours.....	National Elevation Dataset,		2013
Boundaries.....	Multiple sources; see metadata file	1972 -	2008



ROAD CLASSIFICATION



1	2	3
4		5
6	7	8

- 1 Great Pond
- 2 Alligator Lake
- 3 Quillig Mountain
- 4 Amherst
- 5 Lead Mountain
- 6 Eastbrook
- 7 Molasses Pond
- 8 Tunk Mountain

ROCKY POND, ME
2014