

UTM GRID AND 2014 MAGNETIC NORTH







SCALE 1:24 000




The graphic scale bar is divided into four units:

- KILOMETERS:** A horizontal bar with markings at 0, 0.5, 1, and 2. Below the bar, the numbers 1000, 500, 0, 1000, and 2000 are aligned with the markings.
- METERS:** A horizontal bar with markings at 0, 1000, and 2000. Below the bar, the numbers 1000, 500, 0, 1000, and 2000 are aligned with the markings.
- MILES:** A horizontal bar with markings at 0, 0.5, 1, and 1. Below the bar, the numbers 1000, 500, 0, 1000, and 2000 are aligned with the markings.
- FEET:** A horizontal bar with markings at 0, 1000, 2000, 3000, 4000, 5000, 6000, 7000, 8000, 9000, and 10000. Below the bar, the numbers 1000, 500, 0, 1000, and 2000 are aligned with the markings.



ROAD CLASSIFICATION

Expressway		Local Connector	
Secondary Hwy		Local Road	
Ramp		4WD	

 Interstate Route	 US Route	 State Route
--	--	---

1	2	3
4		5
6	7	8

ADJOINING QUADRANGLES

- 1 Canton
- 2 Livermore Falls
- 3 Fayette
- 4 Buckfield
- 5 Wayne
- 6 Lake Auburn West
- 7 Lake Auburn East
- 8 Monmouth

TURNER CENTER, ME
2014

