





CONTOUR INTERVAL 10 FEET  
NORTH AMERICAN VERTICAL DATUM OF 1988




This map was produced to conform with the  
National Geospatial Program US Topo Product Standard, 2011.  
A metadata file associated with this product is draft version 0.6.16



### ROAD CLASSIFICATION

Expressway		Local Connector	
Secondary Hwy		Local Road	
Ramp		4WD	

	Interstate Route		US Route		State Route
---	------------------	---	----------	---	-------------

1	2	3	1 Sullivan
4		5	2 Tunk Lake
6	7	8	3 Cherryfield

4 Bar Harbor  
5 Petit Manan Point  
6 Seal Harbor  
7 Schoodic Head  
8 Petit Manan Point OE S

ADJOINING QUADRANGLES

WINTER HARBOR, ME  
2014

