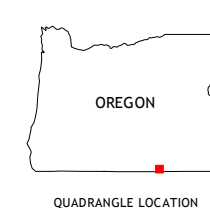


CONTOUR INTERVAL 20 FEET  
NORTH AMERICAN VERTICAL DATUM OF 1988







This map was produced to conform with the  
National Geospatial Program US Topo Product Standard, 2011.  
A metadata file associated with this product is draft version 0.6.16






1	2	3
4		5
6	7	8

1 Chimney Rock  
 2 Acty Mountain NW  
 3 Acty Mountain NE  
 4 Sage Hen Flats  
 5 Hawks Mountain  
 6 Sage Hen Hills  
 7 Big Spring Butte  
 8 Thousand Creek Spring

### ROAD CLASSIFICATION

Expressway		Local Connector	
Secondary Hwy		Local Road	
Ramp		4WD	

 Interstate Route     US Route     State Route

ACTY MOUNTAIN, OR  
2014

