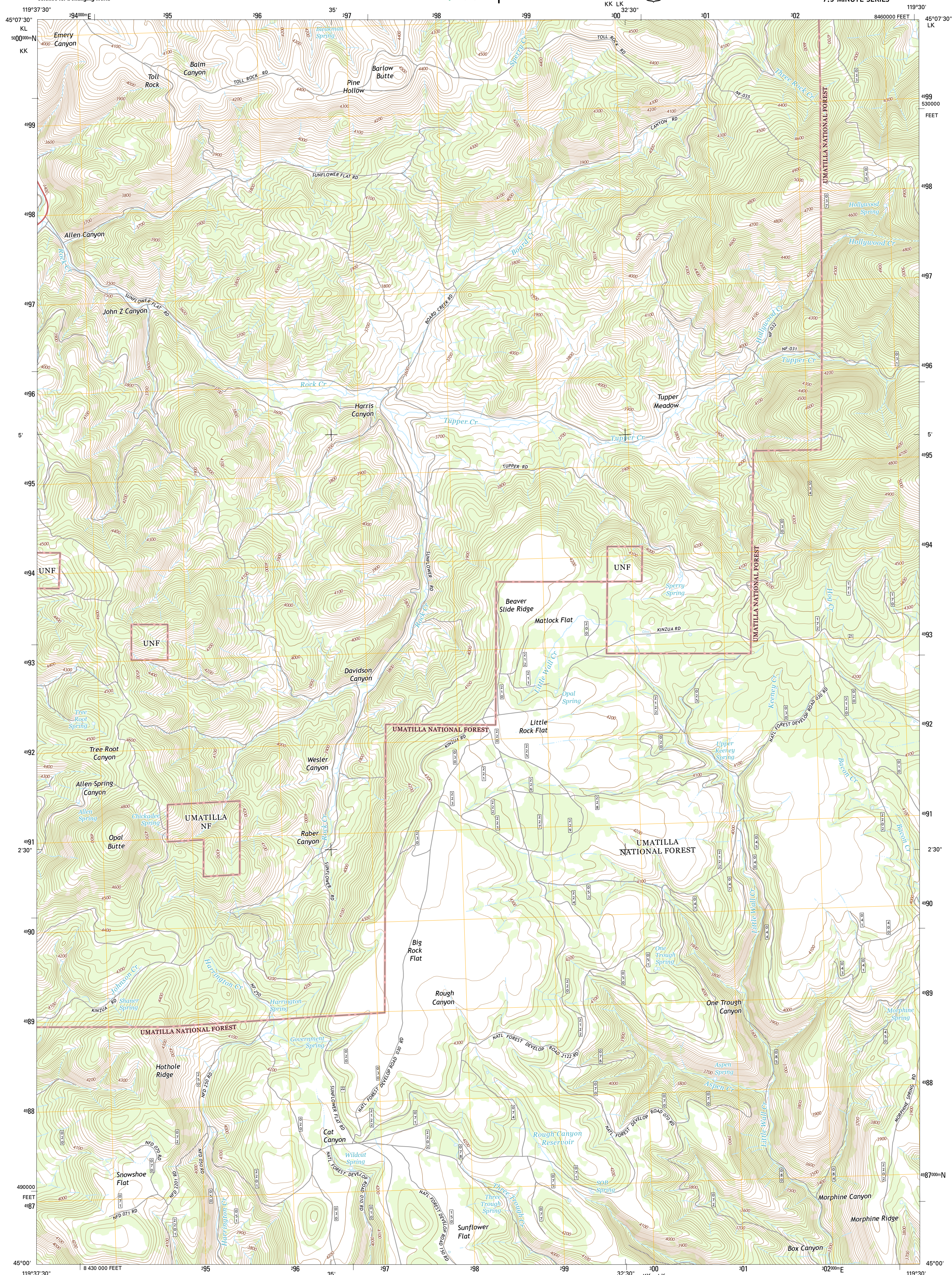
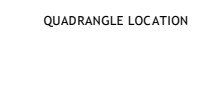
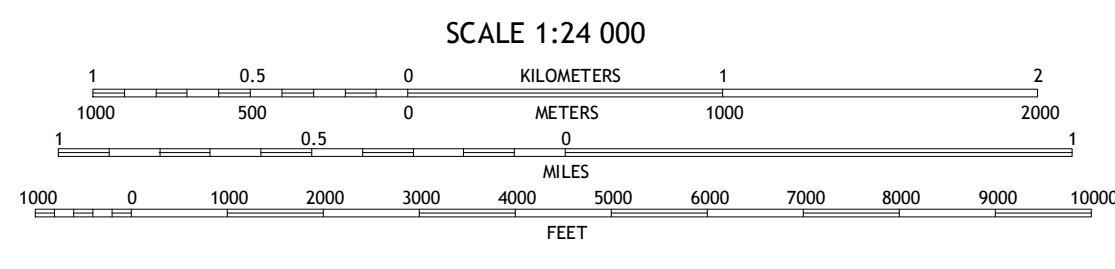
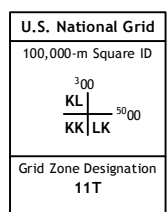
















BIG ROCK FLAT QUADRANGLE
OREGON-MORROW CO.
7.5-MINUTE SERIES



Imagery.....	NAIP,	July	2
Roads.....	HERE,	©2012	2
Roads within US Forest Service Lands.....	FSTopo	D	2
	with limited Forest Service updates,		
Names.....	GNIS,		2
Hydrography.....	National Hydrography Dataset,		2
Contours.....	National Elevation Dataset,		1
Boundaries.....	Multiple sources; see metadata file 172		2
Public Land Survey System.....	BLM,		2



ROAD CLASSIFICATION

Expressway		Local Connector	
Secondary Hwy		Local Road	
Ramp		4WD	
 Interstate Route	 US Route	 State Route	
 FS Primary Route	 FS Passenger Route	 FS High Clearance Route	

Check with local Forest Service unit
for current travel conditions and restrictions.

1	2	3	1 Hardman
4		5	2 Balm Canyon
6	7	8	3 Summerfield Ridge

ADJOINING QUADRANGLES

- 4 Chapin Creek
- 5 Madison Butte
- 6 Whitetail Butte
- 7 Turner Mountain
- 8 Johnny Cake Mountain

BIG ROCK FLAT, OR
2014

