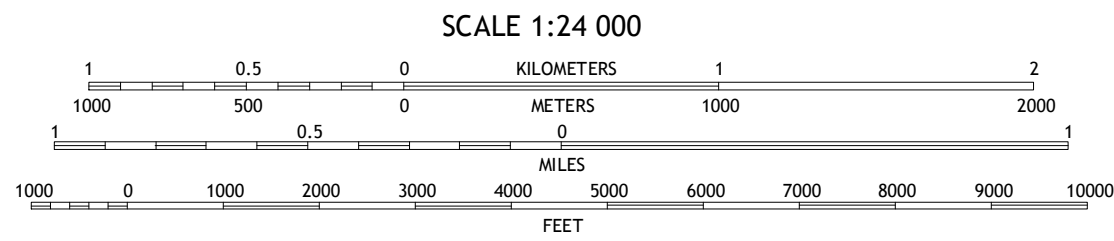
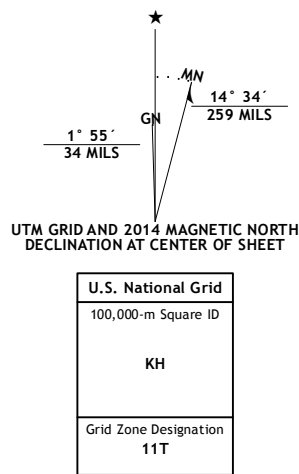


This map is not a legal document. Boundaries may be generalized for this map scale. Private lands within government reservations may not be shown. Obtain permission before entering private lands.

Imagery.....NAIP, July 2001
Roads.....HERE, 2002
Names.....GNIS, 2002
Hydrography.....National Hydrography Dataset, 2002
Contours.....National Elevation Dataset, 2002
Boundaries.....Multiple sources; see metadata file 1972 - 2002
Public Land Survey System.....BLM, 2002



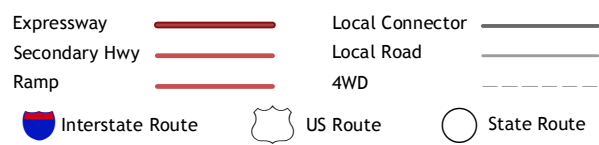
CONTOUR INTERVAL 10 FEET
NORTH AMERICAN VERTICAL DATUM OF 1988

This map was produced to conform with the
National Geospatial Program US Topo Product Standard, 2011.
A metadata file associated with this product is draft version 0.6.16



QUADRANGLE LOCATION

ROAD CLASSIFICATION



1	2	3	1 Juniper Mountain
4		5	2 Turpin Knoll
6	7	8	3 Red Bank Lakes

ADJOINING QUADRANGLES

4 Sagebrush Knoll	5 Corporation Rim	6 Rabbit Hills NW	7 Rabbit Hills NE	8 Bluejoint Lake West
-------------------	-------------------	-------------------	-------------------	-----------------------

CORN LAKE, OR
2014

