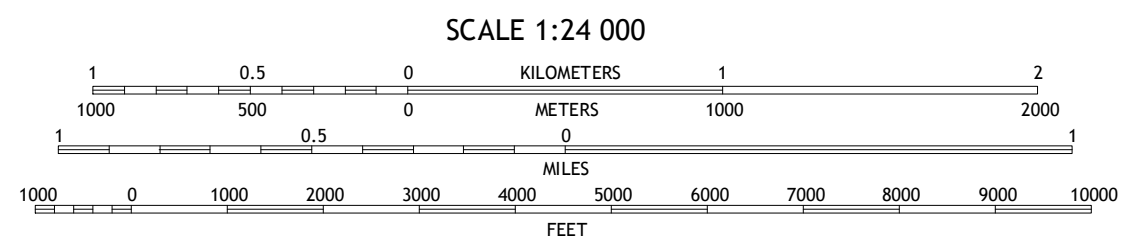


Imagery.....	NAIP,	July	2012
Roads.....	HERE,	©2013	
Names.....	GNIS,	2013	
Hydrography.....	National Hydrography	Dataset,	2012
Contours.....	National Elevation	Dataset,	1999
Boundaries.....	Multiple sources; see metadata file	1972 -	2013
Public Land Survey System.....	BLM,	2011	



CONTOUR INTERVAL 20 FEET  
NORTH AMERICAN VERTICAL DATUM OF 1988

This map was produced to conform with the  
Geospatial Program US Topo Product Standard, 2011.  
A file associated with this product is draft version 0.6.16









1	2	3	1 Veneta
4		5	2 Eugene West
6	7	8	3 Eugene East




ADJOINING QUADRANGLES

- 4 Crow
- 5 Creswell
- 6 Letz Creek
- 7 Lorane
- 8 Cottage Grove

### ROAD CLASSIFICATION

Expressway		Local Connector	
Secondary Hwy		Local Road	
Ramp		4WD	

	Interstate Route		US Route		State Route
---	------------------	---	----------	---	-------------

FOX HOLLOW, OR  
2014

