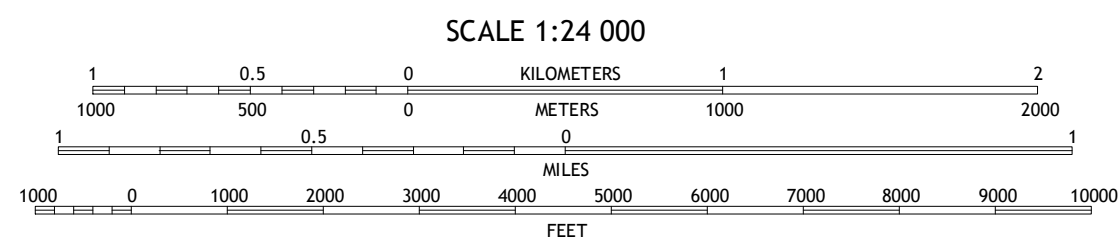
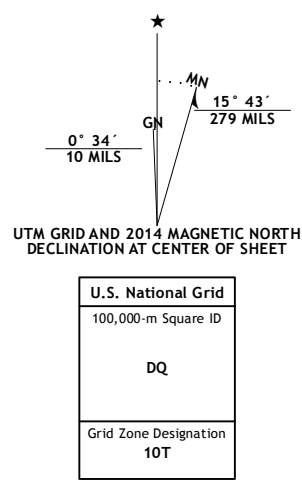
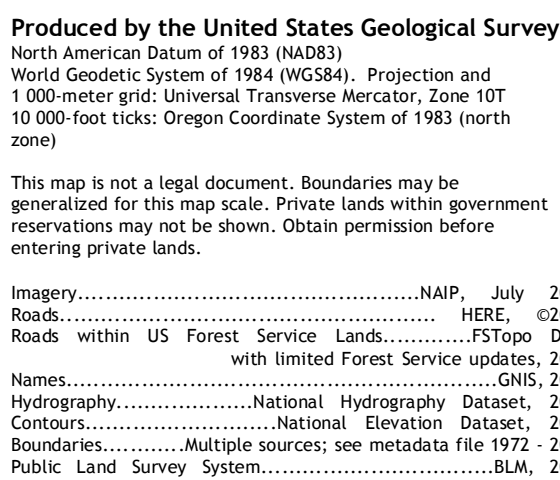




HELLION RAPIDS QUADRANGLE
OREGON-LINCOLN CO.
7.5-MINUTE SERIES



CONTOUR INTERVAL 40 FEET
NORTH AMERICAN VERTICAL DATUM OF 1988

This map was produced to conform with the
National Geospatial Program US Topo Product Standard, 2011.
A metadata file associated with this product is draft version 0.6.16



QUADRANGLE LOCATION

1	2	3	1 Toledo South
4		5	2 Elk City
6	7	8	3 Harlan

ADJOINING QUADRANGLES

- 4 Tidewater
- 5 Grass Mountain
- 6 Cannibal Mountain
- 7 Five Rivers
- 8 Digger Mountain

ROAD CLASSIFICATION

Expressway Local Connector
Secondary Hwy Local Road
Ramp 4WD

Interstate Route US Route State Route

FS Primary Route FS Passenger Route FS High Clearance Route

Check with local Forest Service unit
for current travel conditions and restrictions.

HELLION RAPIDS, OR
2014