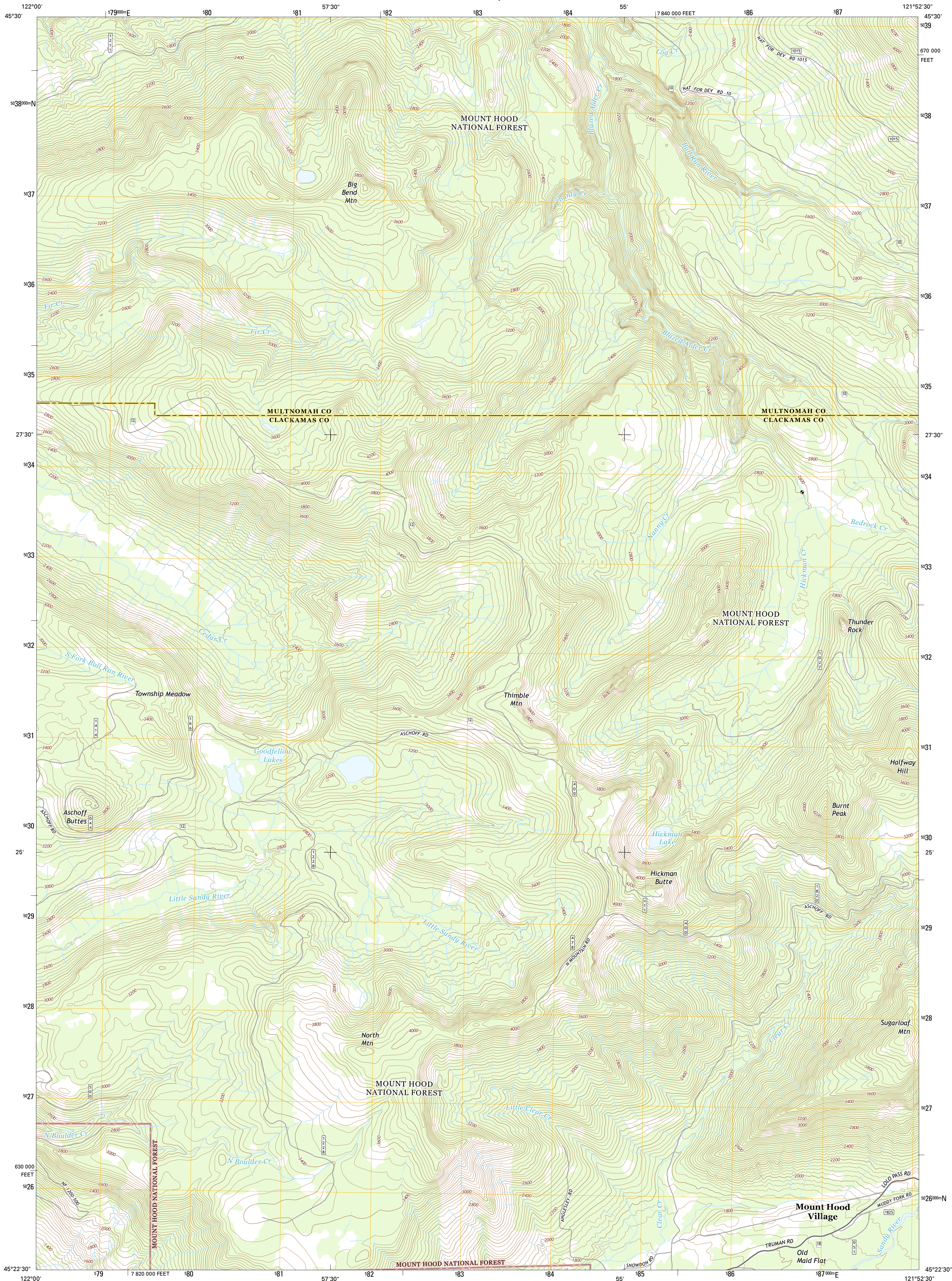
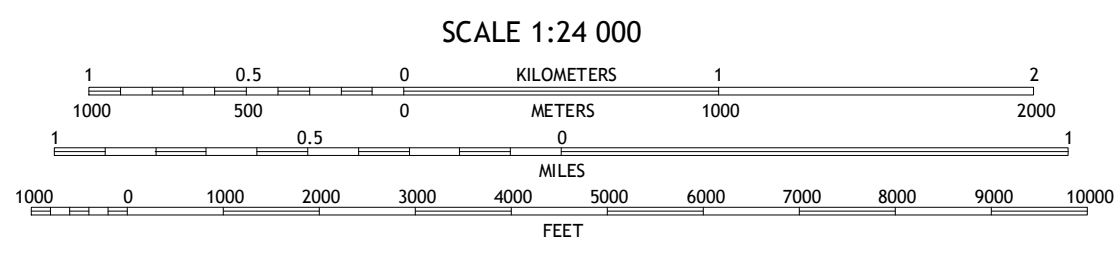
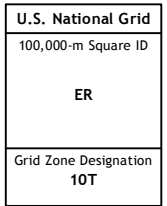




HICKMAN BUTTE QUADRANGLE
OREGON
7.5-MINUTE SERIES

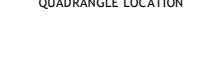


Imagery.....	NAIP, July	2012
Roads.....	HERE, ©2013	
Roads within US Forest Service Lands.....	FSTopo	Data
	with limited Forest Service updates,	2013
Names.....	GNIS,	2013
Hydrography.....	National Hydrography Dataset,	2009
Contours.....	National Elevation Dataset,	2002
Boundaries.....	Multiple sources; see metadata file 972	1972 -
Public Land Survey System.....	BLM,	2011



CONTOUR INTERVAL 40 FEET
NORTH AMERICAN VERTICAL DATUM OF 1988









This map was produced to conform with the
National Geospatial Program US Topo Product Standard, 2011.
A metadata file associated with this product is draft version 0.6.16



1	2	3	1 Multnomah Falls
4		5	2 Tanner Butte
6	7	8	3 Wahutnum Lake
			4 Brightwood
			5 Bull Run Lake
			6 Wildcat Mountain
			7 Rhododendron
			8 Government Camp

ADJOINING QUADRANGLES

ROAD CLASSIFICATION

Expressway		Local Connector	
Secondary Hwy		Local Road	
Ramp		4WD	
 Interstate Route	 US Route	 State Route	
 FS Primary Route	 FS Passenger Route	 FS High Clearance Route	

Check with local Forest Service unit
for current travel conditions and restrictions.

HICKMAN BUTTE, OR
2014