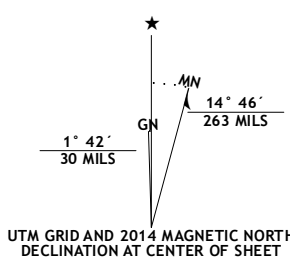


Produced by the United States Geological Survey
North American Datum of 1983 (NAD83). Projection and
1 000-meter grid: Universal Transverse Mercator, Zone 11T
10 000-foot ticks: Oregon Coordinate System of 1983 (north
zone)

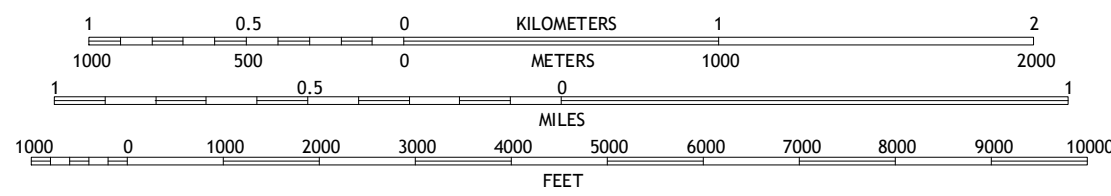
This map is not a legal document. Boundaries may be generalized for this map scale. Private lands within government reservations may not be shown. Obtain permission before entering private lands.

| | | |
|---|--------------------------------------|-------------|
| Imagery..... | NAIP, July | 2012 |
| Roads..... | HERE, ©2013 | |
| Roads within US Forest Service Lands..... | FSTopo Data | |
| | with limited Forest Service updates, | 2013 |
| Names..... | GNIS, 2013 | |
| Hydrography..... | National Hydrography Dataset, | 1992 |
| Contours..... | National Elevation Dataset, | 2019 |
| Boundaries..... | Multiple sources; see metadata file | 1972 - 2013 |
| Public Land Survey System..... | BLM, | |



| |
|--|
| U.S. National Grid |
| 100,000-m Square ID |
| <div style="text-align: center;"> ²00 KJ LJ </div> |
| Grid Zone Designation |
| 11T |

SCALE 1:24 000









CONTOUR INTERVAL 40 FEET
NORTH AMERICAN VERTICAL DATUM OF 1988

This map was produced to conform with the
National Geospatial Program US Topo Product Standard, 2011.
The data file associated with this product is draft version 0.6.16



QUADRANGLE LOCATION

ROAD CLASSIFICATION

Expressway Local Connector
Secondary Hwy Local Road
Ramp 4WD
 Interstate Route  US Route  State Route
 FS Primary Route  FS Passenger Route  FS High Clearance Route

Check with local Forest Service unit
for current travel conditions and restrictions.

| | | | |
|---|---|---|-----------------------|
| 1 | 2 | 3 | 1 Suplee Butte |
| 4 | | 5 | 2 Graylock Butte |
| 6 | 7 | 8 | 3 Flagtail Mountain |
| | | | 4 Funny Butte |
| | | | 5 Lewis Creek |
| | | | 6 Big Mowich Mountain |
| | | | 7 Whiskey Mountain |
| | | | 8 Alsop Mountain |

ADJOINING QUADRANGLES

IZEE, OR
2014

